



Development & Environmental Services
19 Alexander Street
BOTHWELL TAS 7030

Phone: (03) 6259 5503
Fax: (03) 6259 5722
www.centralhighlands.tas.gov.au

OFFICE USE ONLY

Application No.: _____
Property ID No.: _____
Date Received: _____

Application for Planning Approval Use and Development

Use this form to apply for planning approval in accordance with section 57 and 58 of the *Land Use Planning and Approvals Act 1993*

Applicant / Owner Details: See sections 1.4 and 2.3 of supporting planning report for owner and proponent details

| | | | |
|---|---|-----------|--------------|
| Applicant Name | ERA Planning and Environment obo St Patricks Plains Pty Ltd subsidiary of Ark Energy Projects Pty Ltd | | |
| Postal Address | Level 1, 125A Elizabeth Street | Phone No: | 03 6165 0443 |
| | Hobart | 7000 | Fax No: |
| Email address | caroline@eraplanning.com.au | | |
| Owner/s Name (if not Applicant) | Various owners - see section 1.4 of the supporting planning report | | |
| Postal Address | c/- Applicant | Phone No: | |
| | | Fax No: | |
| Email address: | c/- Applicant | | |

Description of proposed use and/or development:

| | | | |
|---|---|---|---|
| Address of new use and development: | Land located in the Central Highlands in the Steppes and St Patricks Plains area comprising 17 lots | | |
| Certificate of Title No: | Volume No | see Table 1 in supporting planning report | Lot No: |
| Description of proposed use or development: | New wind farm and associated infrastructure and facilities | | |
| | | | |
| | | | |
| Current use of land and buildings: | See supporting planning report | | |
| | | | |
| | | | |
| Proposed Material | What are the proposed external wall colours | See supporting planning report | What is the proposed roof colour |
| | What is the proposed new floor area m ² . | | What is the estimated value of all the new work proposed: |
| | | | \$ 540 million |

ie: New Dwelling / Additions / Demolition / Shed / Farm Building / Carport / Swimming Pool or detail other etc.

Eg. Are there any existing buildings on this title?
If yes, what is the main building used as?

Is proposed development to be staged:

Yes ☐

No ☒

Tick ✓

Is the proposed development located on land previously used as a tip site?

Yes ☐

No ☒

Is the place on the Tasmanian Heritage Register?

Yes ☐

No ☒

Have you sought advice from Heritage Tasmania?

Yes ☐

No ☒

Has a Certificate of Exemption been sought for these works?

Yes ☐

No ☒

Signed Declaration

I/we hereby apply for a planning approval to carry out the use or development described in this application and in the accompanying plans and documents, accordingly I declare that:

1. The information given is a true and accurate representation of the proposed development. I understand that the information and materials provided with this development application may be made available to the public. I understand that the Council may make such copies of the information and materials as, in its opinion, are necessary to facilitate a thorough consideration of the Development Application. I have obtained the relevant permission of the copyright owner for the communication and reproduction of the plans accompanying the development application, for the purposes of assessment of that application. I indemnify the Central Highlands Council for any claim or action taken against it in respect of breach of copyright in respect of any of the information or material provided.
2. In relation to this application, I/we agree to allow Council employees or consultants to enter the site in order to assess the application.
3. I am the applicant for the planning permit and I have notified the owner/s of the land in writing of the intention to make this application in accordance with Section 52(1) of the *Land Use Planning Approvals Act 1993* (or the land owner has signed this form in the box below in "Land Owner(s) signature");
Applies where the applicant is not the Owner and the land is not Crown land or owned by a council, and is not land administered by the Crown or a council.

Applicant Signature



(if not the Owner)

Applicant Name (Please print)


Caroline Lindus

Date



Note: private land owners have been notified in accordance with section 52(1) of the Land Use Planning and Approvals Act 1993

Land Owner(s) Signature



Land Owners Name (please print)


The Crown (Parks and Wildlife Service)

SESSE WALKER, TEAM LEADER (ASSESSMENTS)

Date

29/5/23


Land Owner(s) Signature



Land Owners Name (please print)

The Crown (Department of State Growth)

Date



Information & Checklist sheet

| | | |
|--------|--|--------------------------|
| | | ✓ |
| 1. | A completed Application for Planning Approval – Use and Development form. <i>Please ensure that the information provides an accurate description of the proposal, has the correct address and contact details and is signed and dated by the applicant.</i> | <input type="checkbox"/> |
| 2. | A current copy of the Certificate of Title for all lots involved in the proposal. <i>The title details must include, where available, a copy of the search page, title plan, sealed plan or diagram and any schedule of easements (if any), or other restrictions, including covenants, Council notification or conditions of transfer.</i> | <input type="checkbox"/> |
| 3. | Two (2) copies of the following information - | |
| a) | An analysis of the site and surrounding area setting out accurate descriptions of the following - | <input type="checkbox"/> |
| (i) | topography and major site features including an indication of the type and extent of native vegetation present, natural drainage lines, water courses and wetlands, trees greater than 5 metres in height in areas of skyline or landscape importance and identification of any natural hazards including flood prone areas, high fire risk areas and land subject to instability; | |
| (ii) | soil conditions (depth, description of type, land capability etc); | |
| (iii) | the location and capacity of any existing services or easements on the site or connected to the site; | |
| (iv) | existing pedestrian and vehicle access to the site; | |
| (v) | any existing buildings on the site; | |
| (vi) | adjoining properties and their uses; and | |
| (vii) | soil and water management plans. | |
| b) | A site plan for the proposed use or development drawn, unless otherwise approved, at a scale of not less than 1:200 or 1:1000 for sites in excess of 1 hectare, showing - | <input type="checkbox"/> |
| (i) | a north point; | |
| (ii) | the boundaries and dimensions of the site; | |
| (iii) | Australian Height Datum (AHD) levels; | |
| (iv) | natural drainage lines, watercourses and wetlands; | |
| (v) | soil depth and type; | |
| (vi) | the location and capacity of any existing services or easements on the site or connected to the site; | |
| (vii) | the location of any existing buildings on the site, indicating those to be retained or demolished, and their relationship to buildings on adjacent sites, streets and access ways; | |
| (viii) | the use of adjoining properties; | |
| (ix) | shadow diagrams of the proposed buildings where development has the potential to cause overshadowing; | |
| (x) | the dimensions, layout and surfacing materials of all access roads, turning areas, parking areas and footpaths within and at the site entrance; | |
| (xi) | any proposed private or public open space or communal space or facilities; | |
| (xii) | proposed landscaping, indicating vegetation to be removed or retained and species and mature heights of plantings; and | |
| (xiii) | methods of minimizing erosion and run-off during and after construction and preventing contamination of storm water discharged from the site. | |
| c) | Plans and elevations of proposed and existing buildings, drawn at a scale of not less than 1:100, showing internal layout and materials to be used on external walls and roofs and the relationship of the elevations to natural ground level, including any proposed cut or fill. | <input type="checkbox"/> |
| 4. | A written submission supporting the application that demonstrates compliance with the relevant parts of the Act, State Policies and the Central Highlands Interim Planning Scheme 2015, including for industrial and commercial uses, the hours of operation, number of employees, details of any point source discharges or emissions, traffic volumes generated by the use and a Traffic Impact Statement where the development is likely to create more than 100 vehicle movements per day. | <input type="checkbox"/> |
| 5. | Prescribed fees payable to Council. An invoice for the fees payable will be issued once application has been received. | |

| | |
|--|--------------------------|
| <p>Information</p> <p>If you provide an email address in this form then the Central Highlands Council ("the Council") will treat the provision of the email address as consent to the Council, pursuant to Section 6 of the Electronic Transactions Act 2000, to using that email address for the purposes of assessing the Application under the Land Use Planning and Approvals Act 1993 ("the Act").</p> | |
| <p>If you provide an email address, the Council will not provide hard copy documentation unless specifically requested.</p> <p>It is your responsibility to provide the Council with the correct email address and to check your email for communications from the Council.</p> <p>If you do not wish for the Council to use your email address as the method of contact and for the giving of information, please tick ✓ the box</p> | <input type="checkbox"/> |
| <p>Heritage Tasmania</p> <p>If the Property is listed on the Tasmanian Heritage Register then the Application will be referred to Heritage Tasmania unless an Exemption Certificate has been provided with this Application. (Phone 1300 850 332 or email enquires@heritage.tas.gov.au)</p> | |
| <p>TasWater</p> <p>Depending on the works proposed Council may be required to refer the Application to TasWater for assessment (Phone 136992)</p> | |