

**TASMANIAN PLANNING SCHEME**  
**CENTRAL HIGHLANDS LOCAL PROVISIONS SCHEDULE**  
**AMENDMENT 2023/03**

*Pursuant to section 35KB(1) of the Land Use Planning and Approvals Act 1993*

**Purpose**

To revise the zoning of all land (outside the “blue line”) from the Agriculture Zone to the Rural Zone as shown collectively in figure 1 and in detail in figures 2 to 10 below, and to apply the Priority Vegetation Area overlay, consistent with the Regional Ecosystem Model mapping, to all land to be revised to the Rural Zone as shown in detail in figures 11 to 19 below.

**Location**

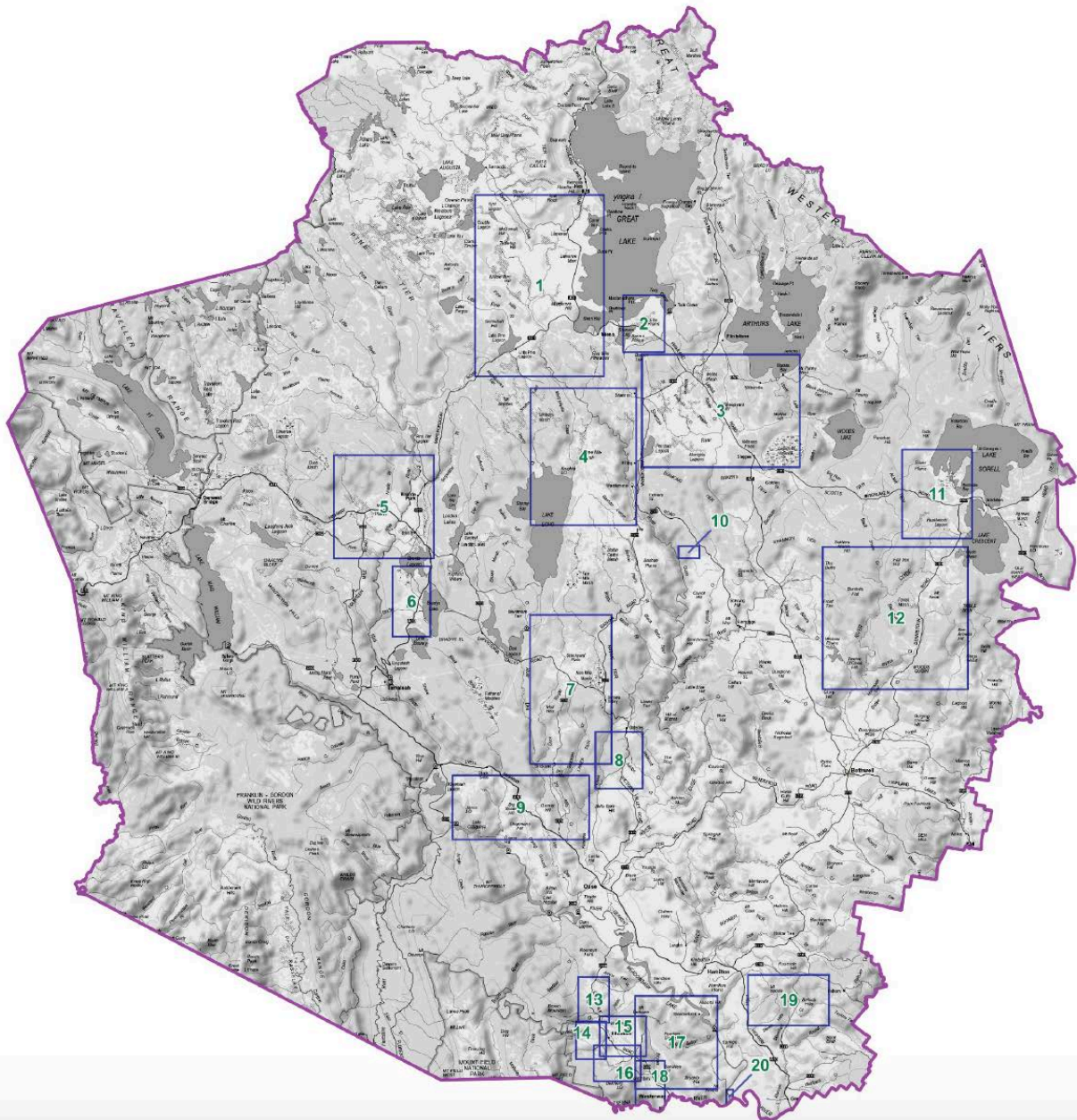
584 titles, including 391 freehold titles, located as shown in the figures, below, with titles and other land parcels subject to the amendment listed in Appendix A.

**Description**

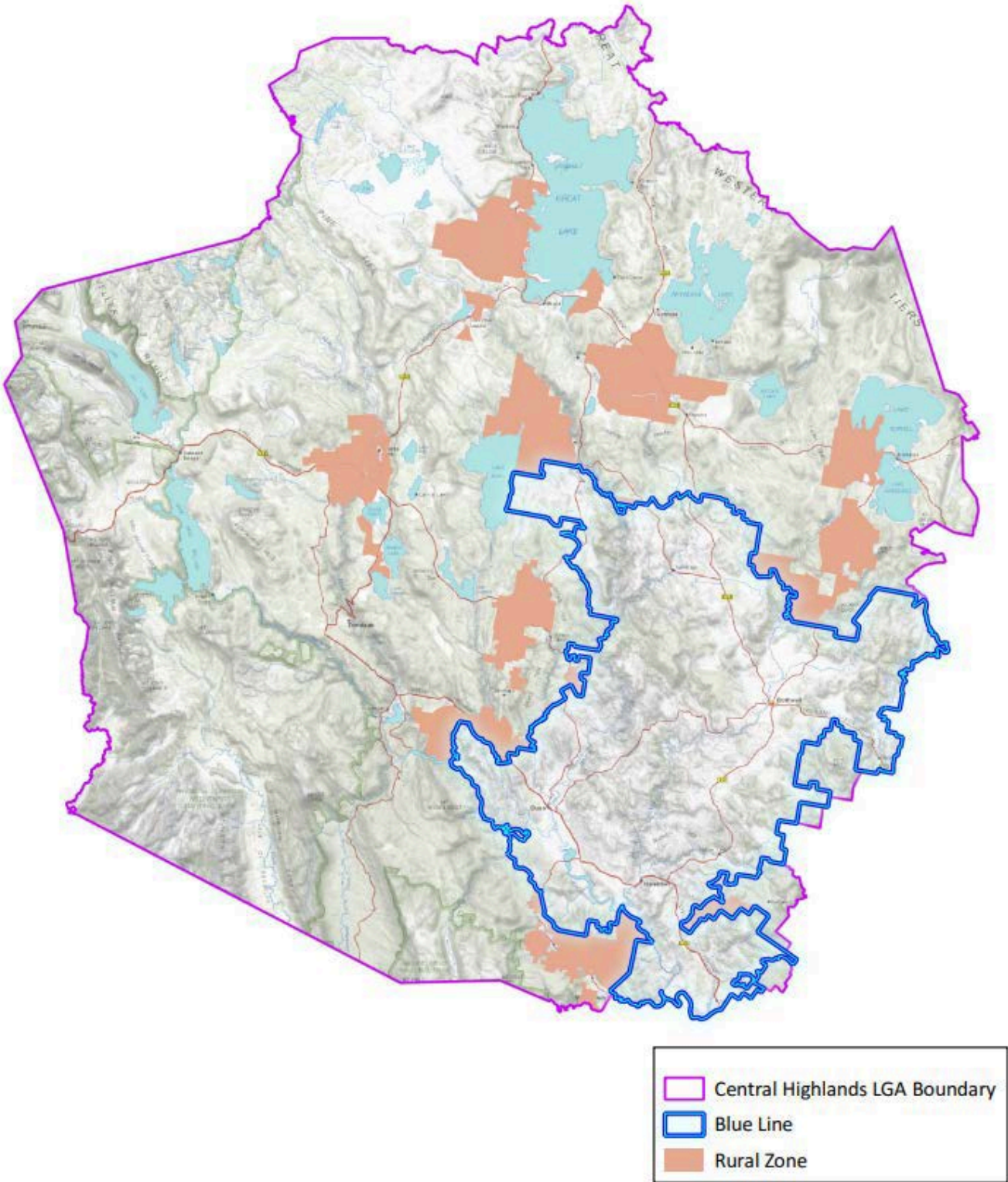
Amendment 2023/03 is in two parts and seeks to:

- in Part 1, revise the zoning of land (outside the “blue line” as shown in the Consolidated Map, below) from the Agriculture Zone to the Rural Zone, as shown in Maps 1 to 20, below, located as indicated on the Key Map.
- in Part 2, apply the Priority Vegetation Area overlay, consistent with the Regional Ecosystem Model mapping, to all land to be revised to the Rural Zone, as shown in Figures 21 to 40 below, located as indicated on the Key Map.

Key Map



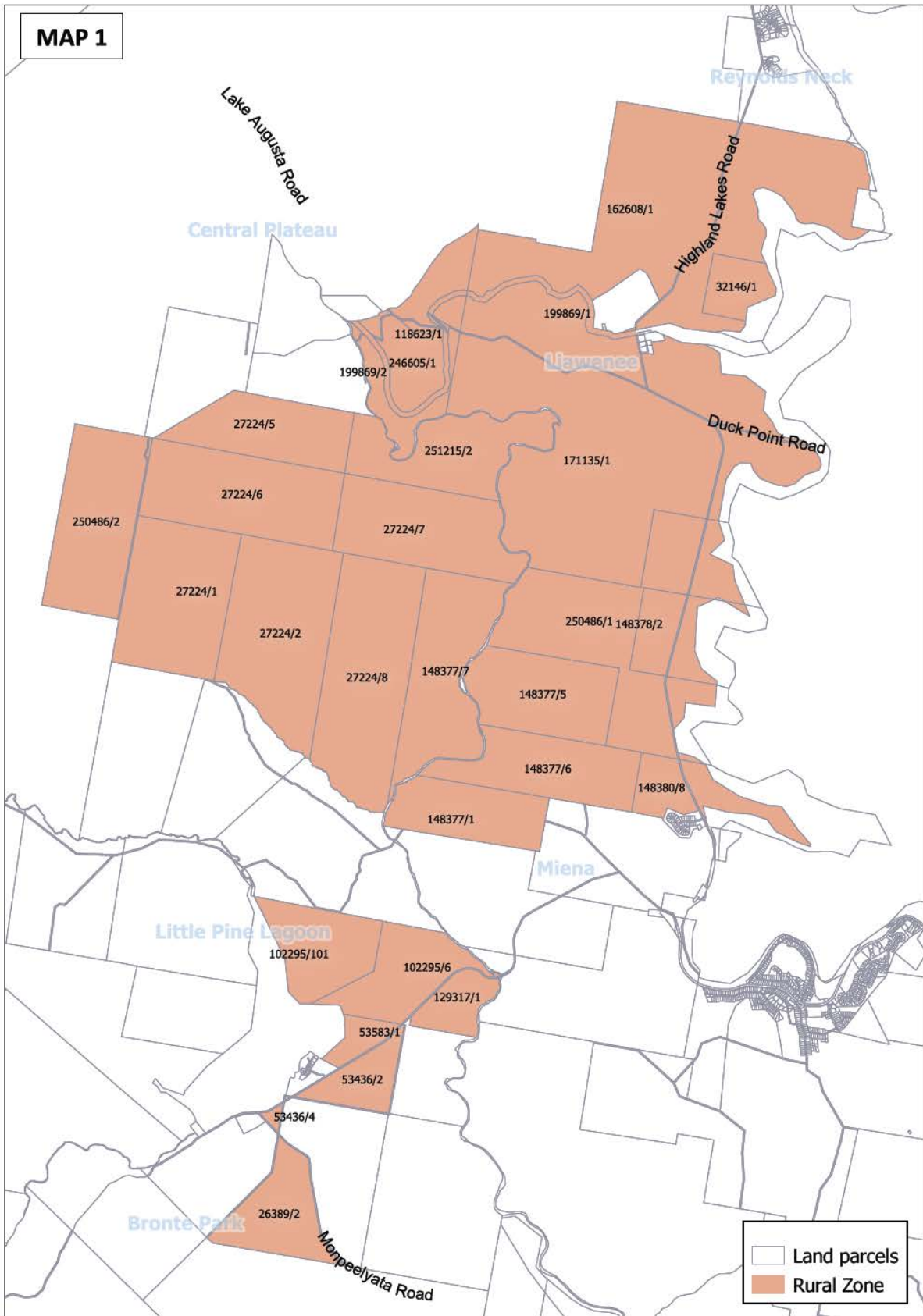
**Consolidated Map**



Consolidated Map: Revision of land outside the “blue line” from the Agriculture Zone to the Rural Zone.

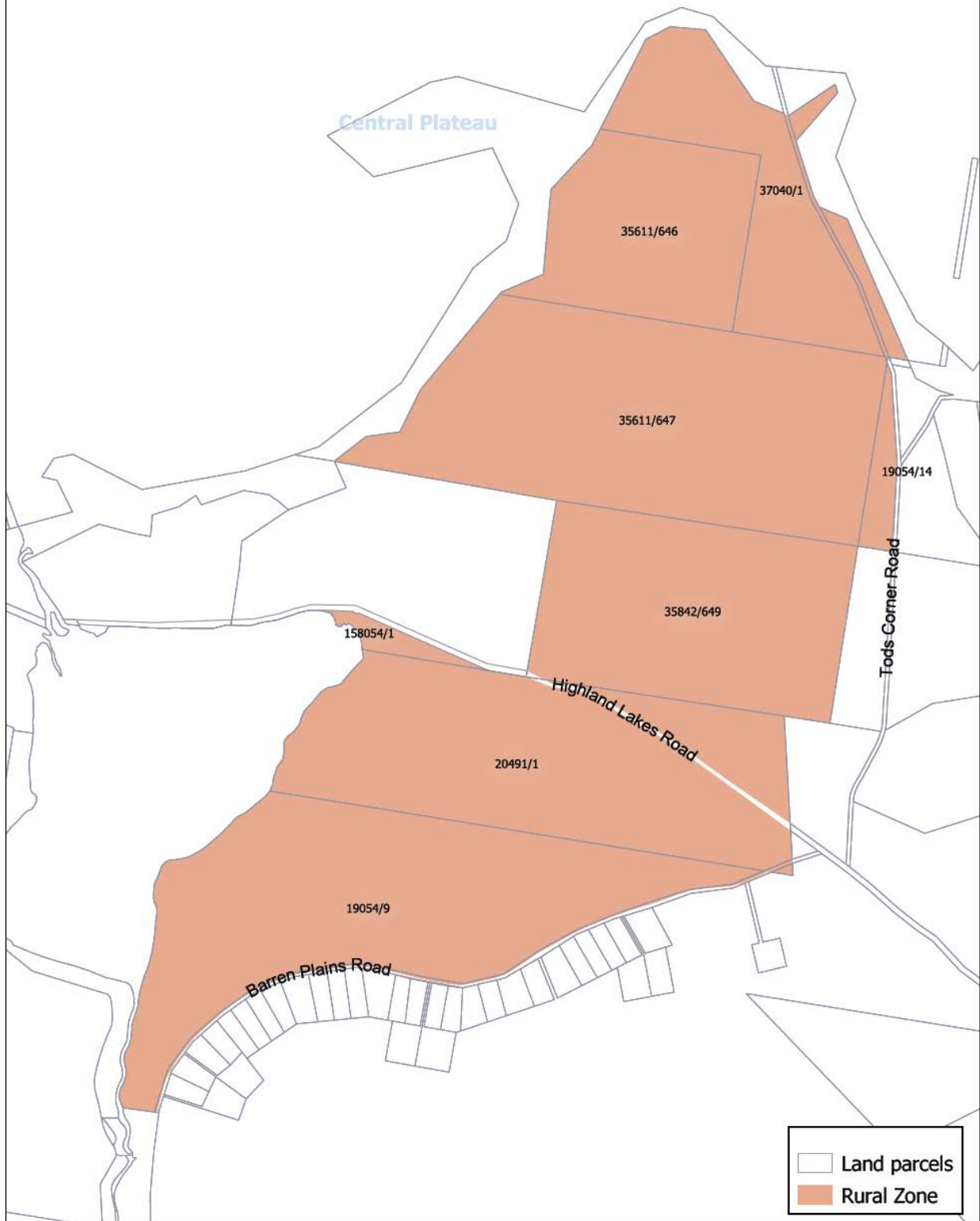
# Part 1

Revise the zoning of all land (outside the “blue line”) from the Agriculture Zone to the Rural Zone as detailed in Maps 1 to 20, below, and shown in the Consolidated Map, above:

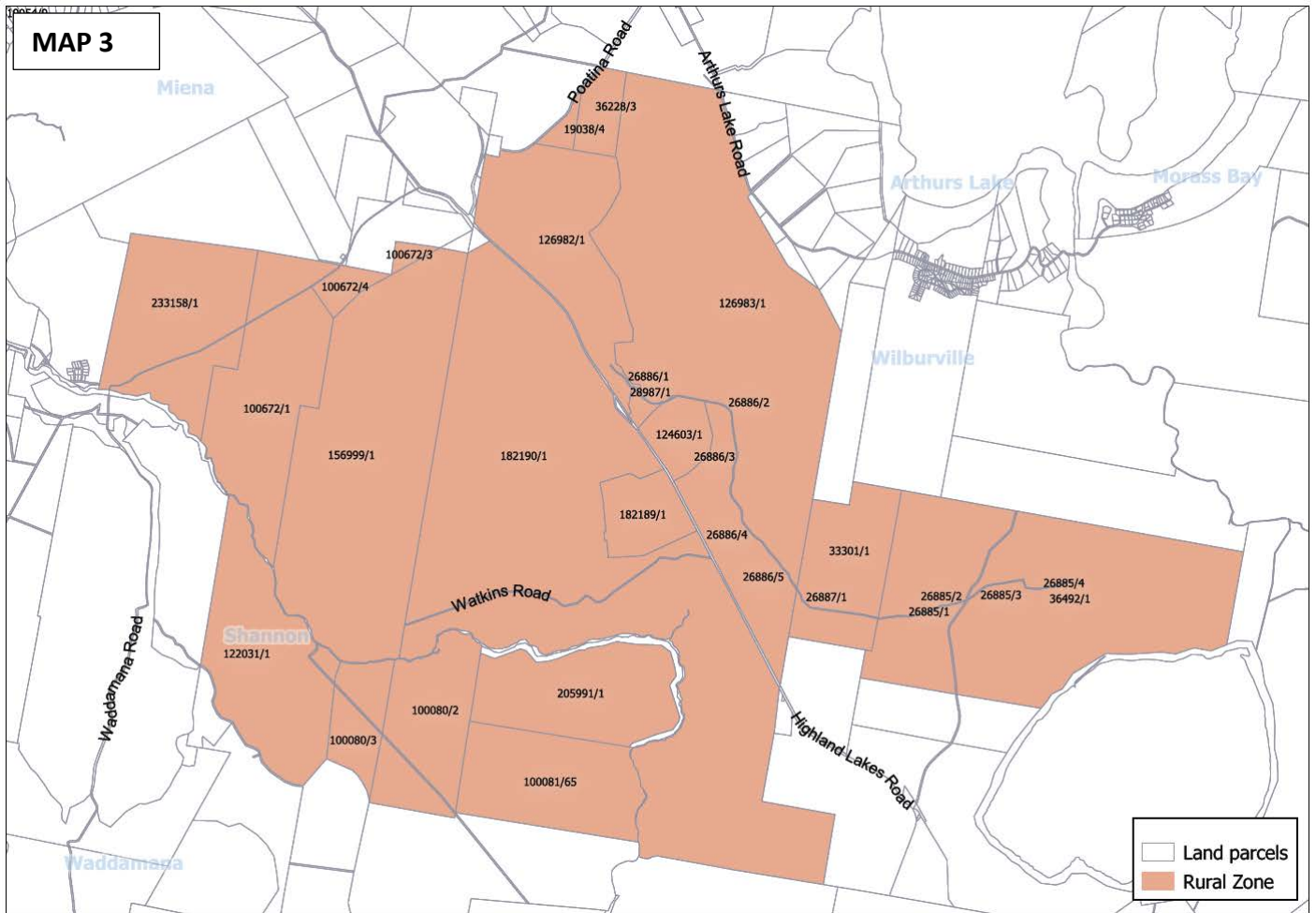


Map 1 Revision of land at Liawenee and Little Pine Lagoon from the Agriculture Zone to the Rural Zone.

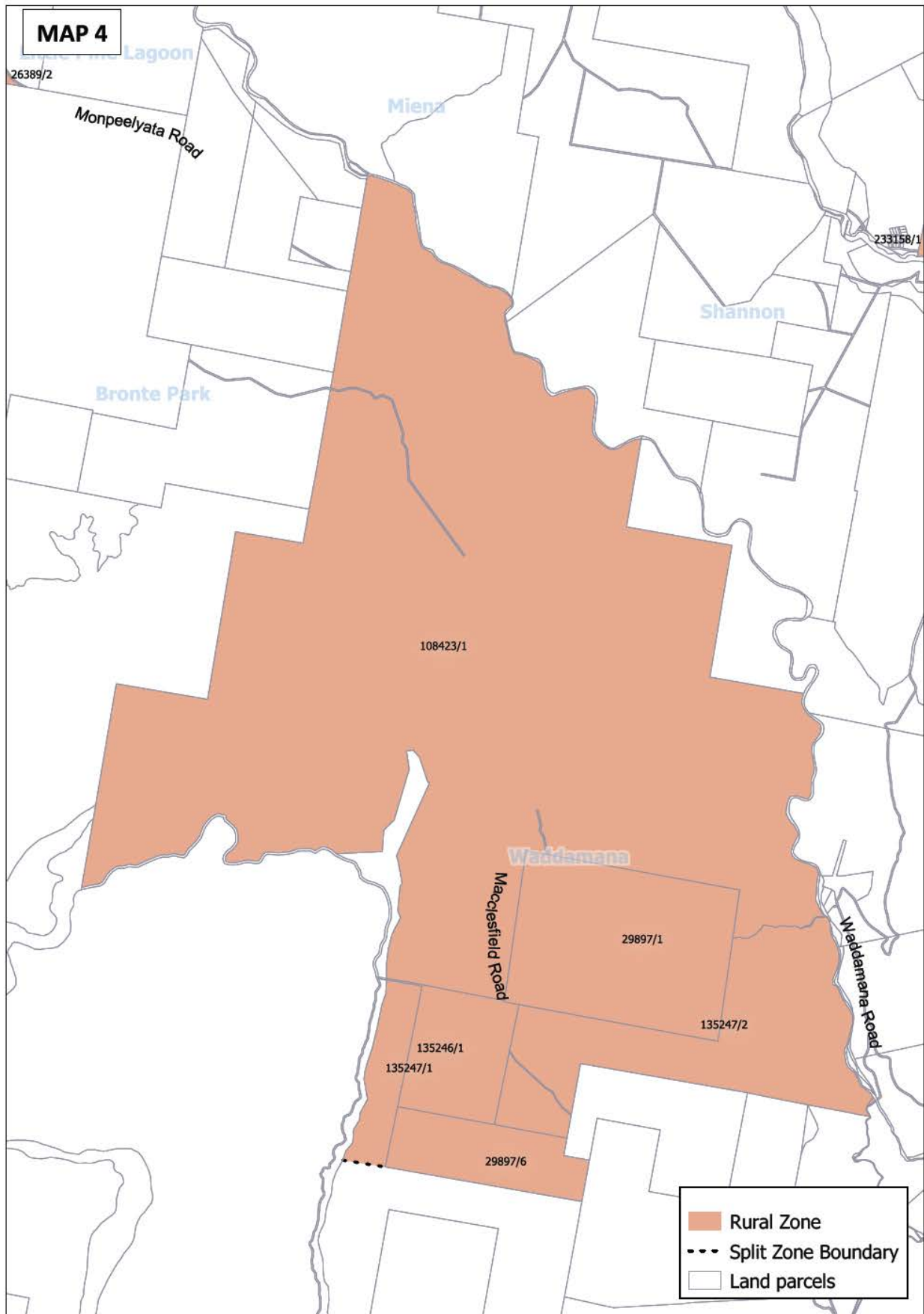
**MAP 2**



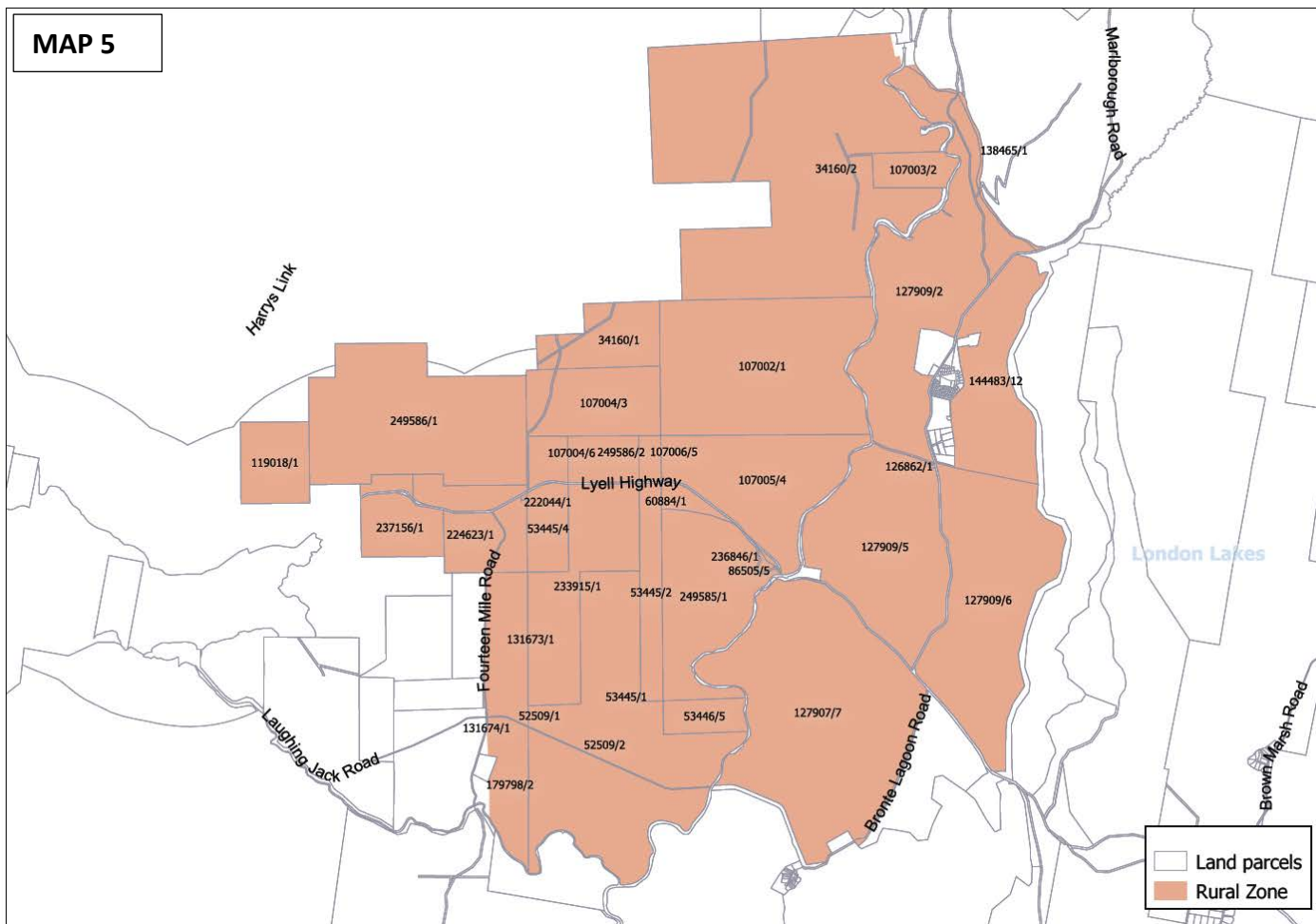
Map 2 Revision of land at Todds Corner from the Agriculture Zone to the Rural Zone.



Map 3 Revision of land at St Patricks Plains and Steppes from the Agriculture Zone to the Rural Zone.

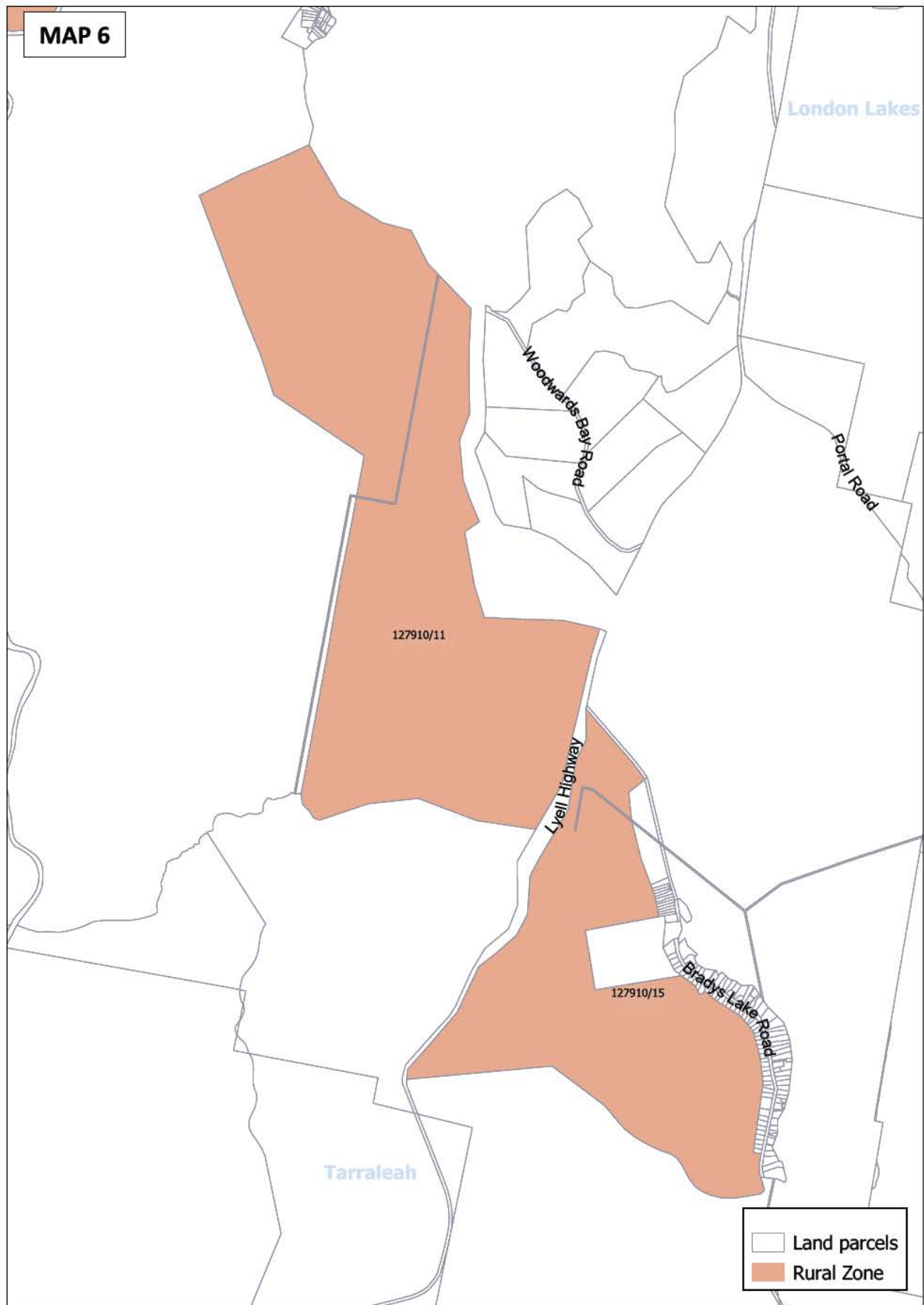


Map 4: Revision of land at Waddamana from the Agriculture Zone to the Rural Zone.

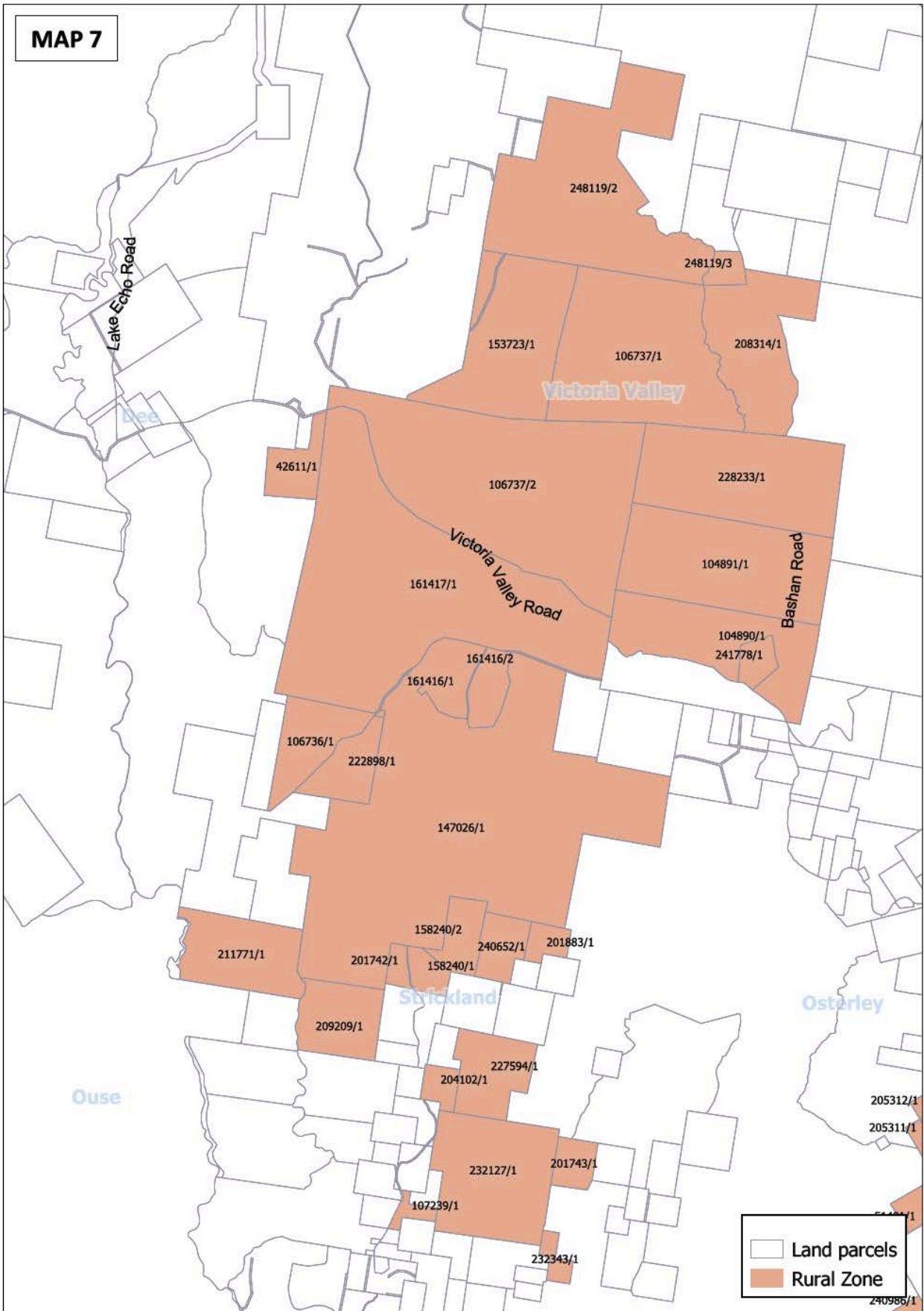


Map 5: Revision of land in the Bronte Park area from the Agriculture Zone to the Rural Zone.

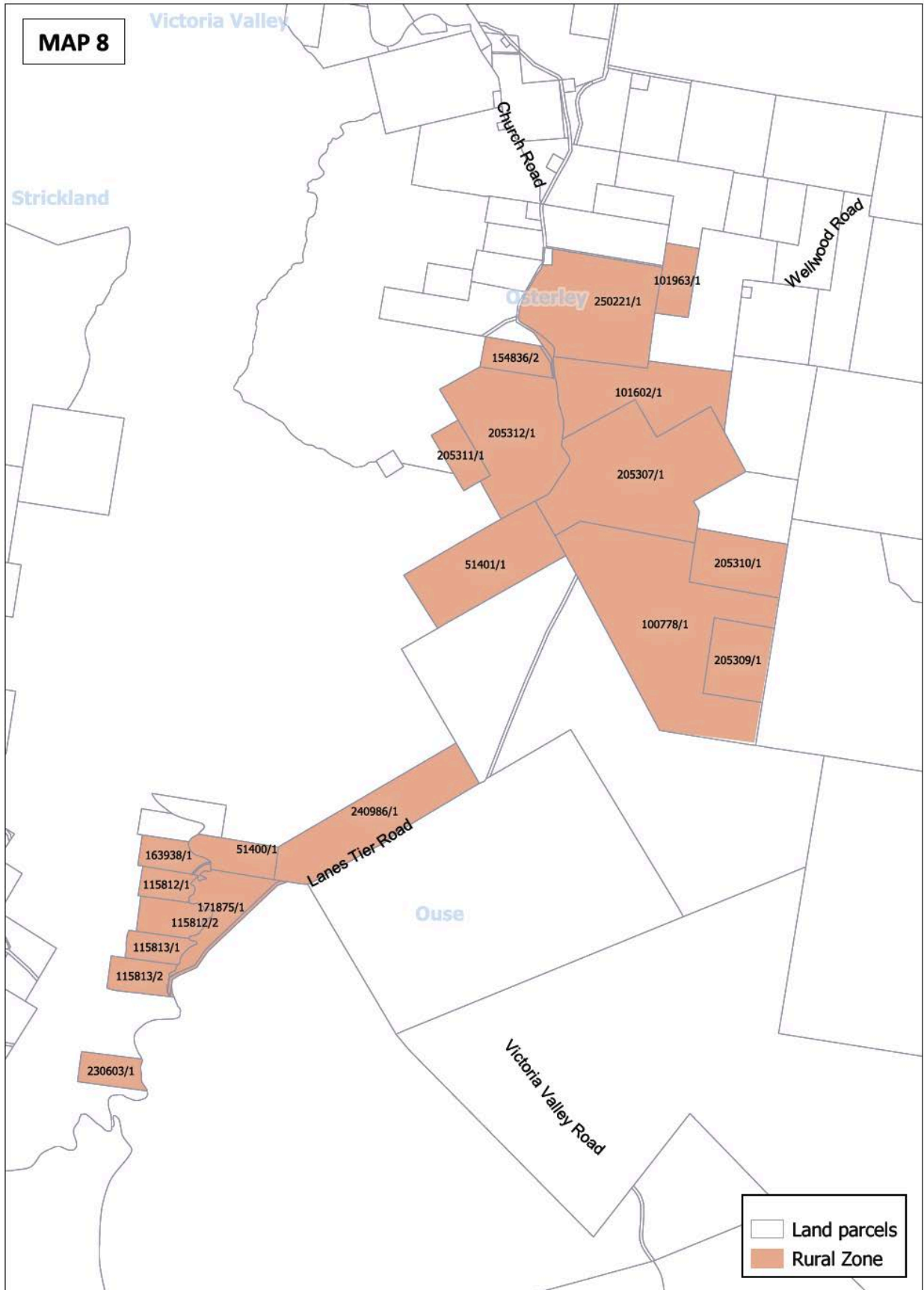




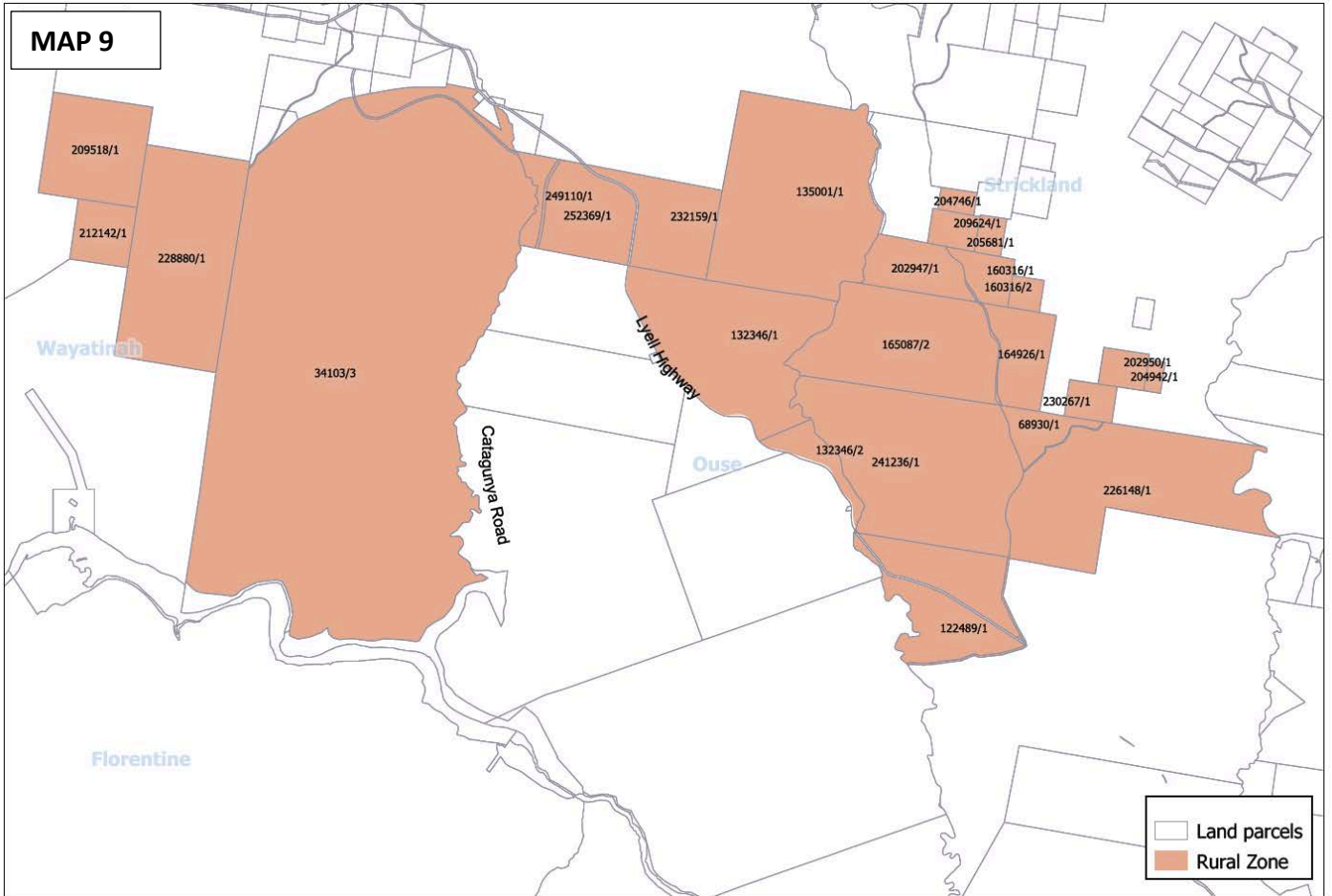
Map 6: Revision of land at Bronte Lagoon and Bradys Lake from the Agriculture Zone to the Rural Zone.



Map 7: Revision of land at Victoria Valley Road, Bashan Road and Strickland Road from the Agriculture Zone to the Rural Zone.



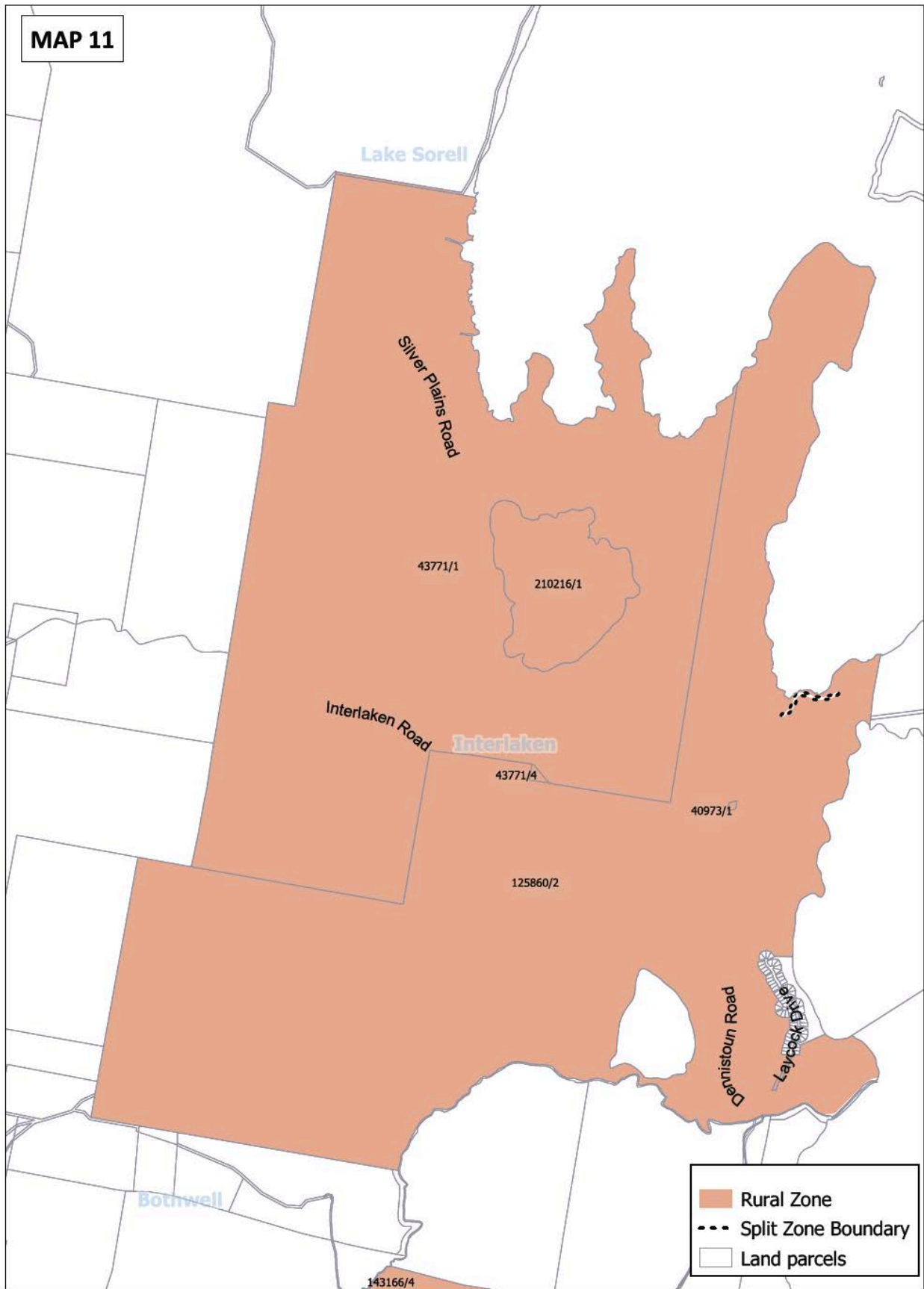
Map 8: Revision of land at Osterley from the Agriculture Zone to the Rural Zone.



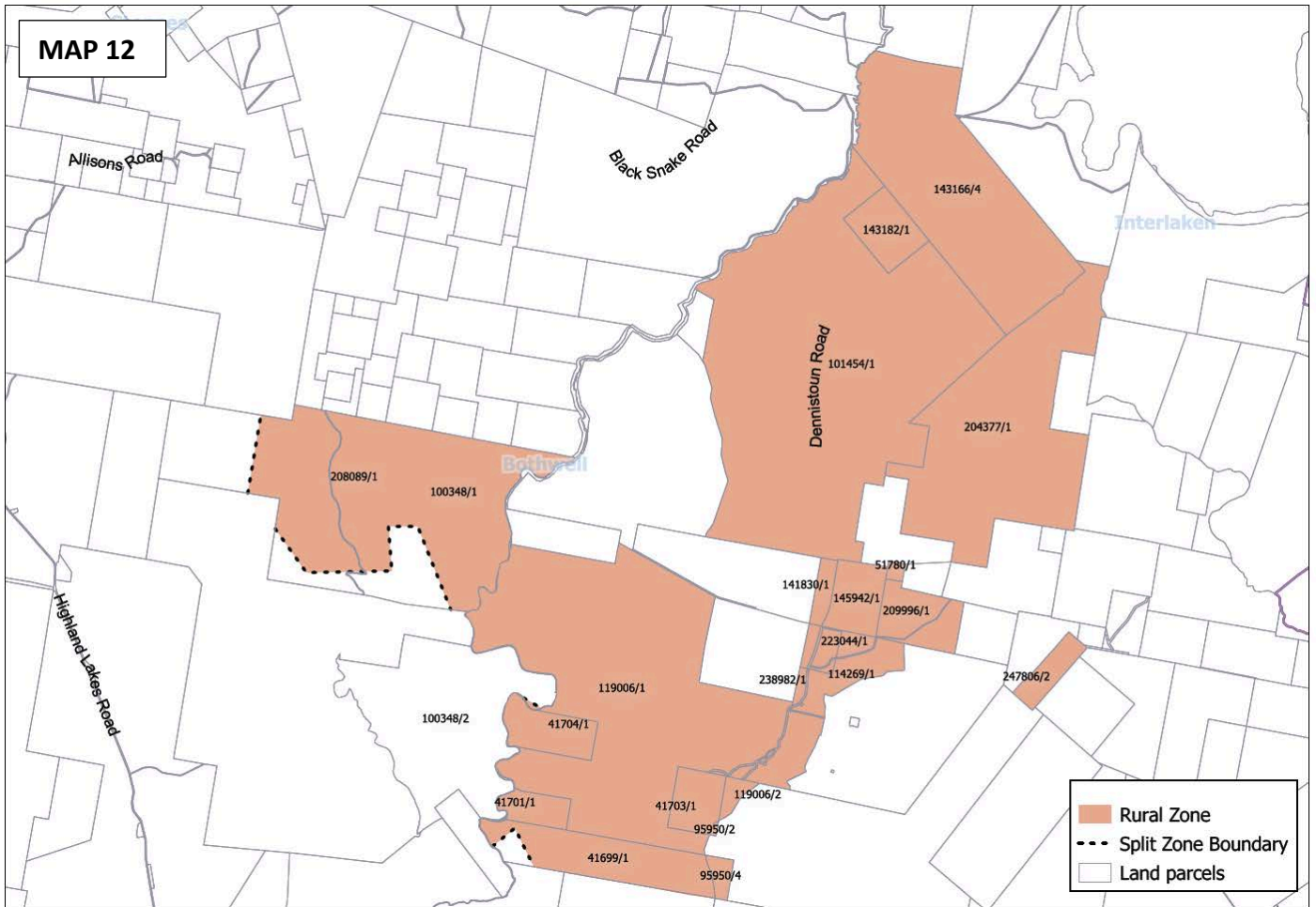
Map 9: Revision of land at Wayatinah from the Agriculture Zone to the Rural Zone.



Map 10: Revision of land at Waddamana from the Agriculture Zone to the Rural Zone.

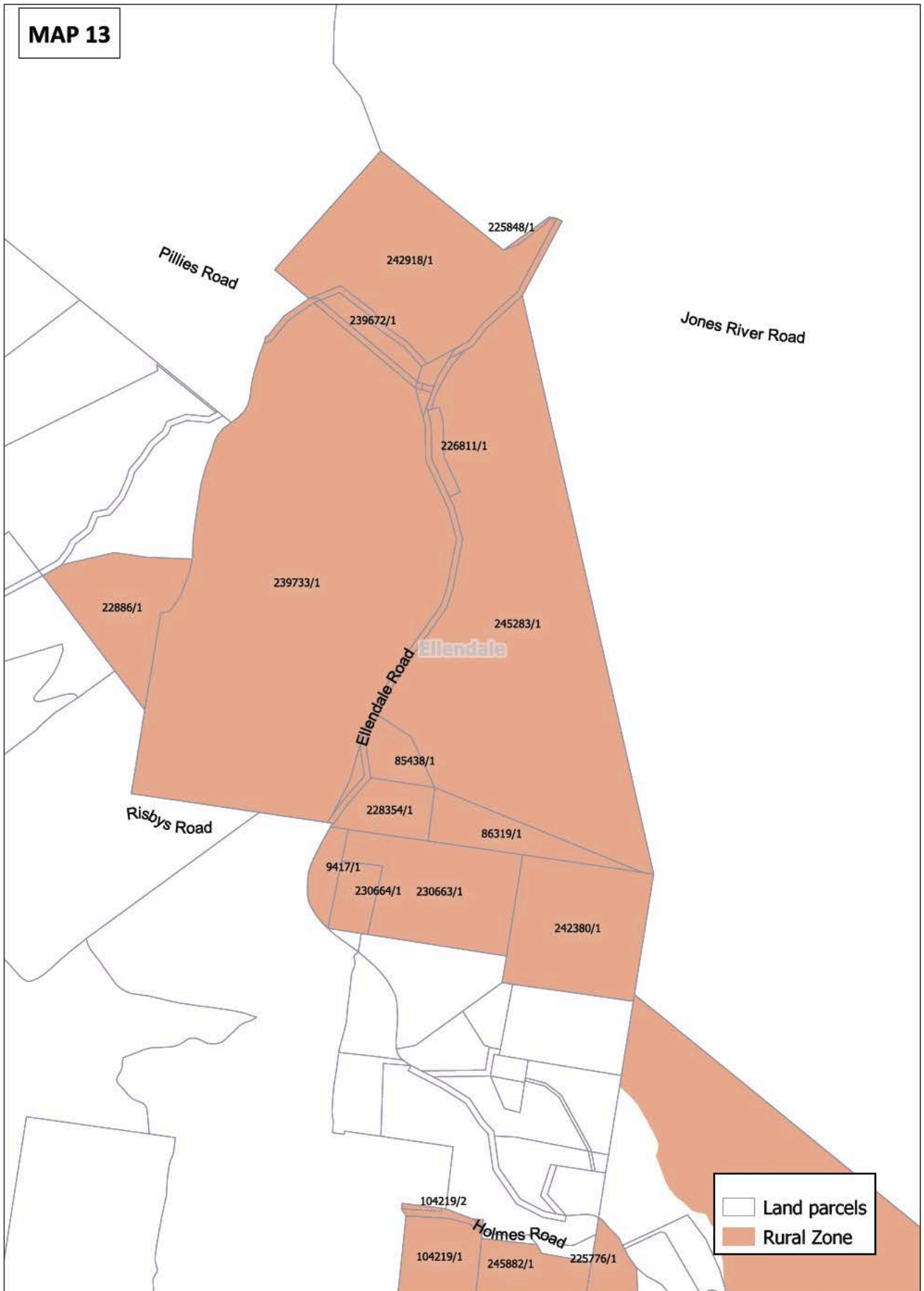


Map 11: Revision of land at Interlaken from the Agriculture Zone to the Rural Zone.



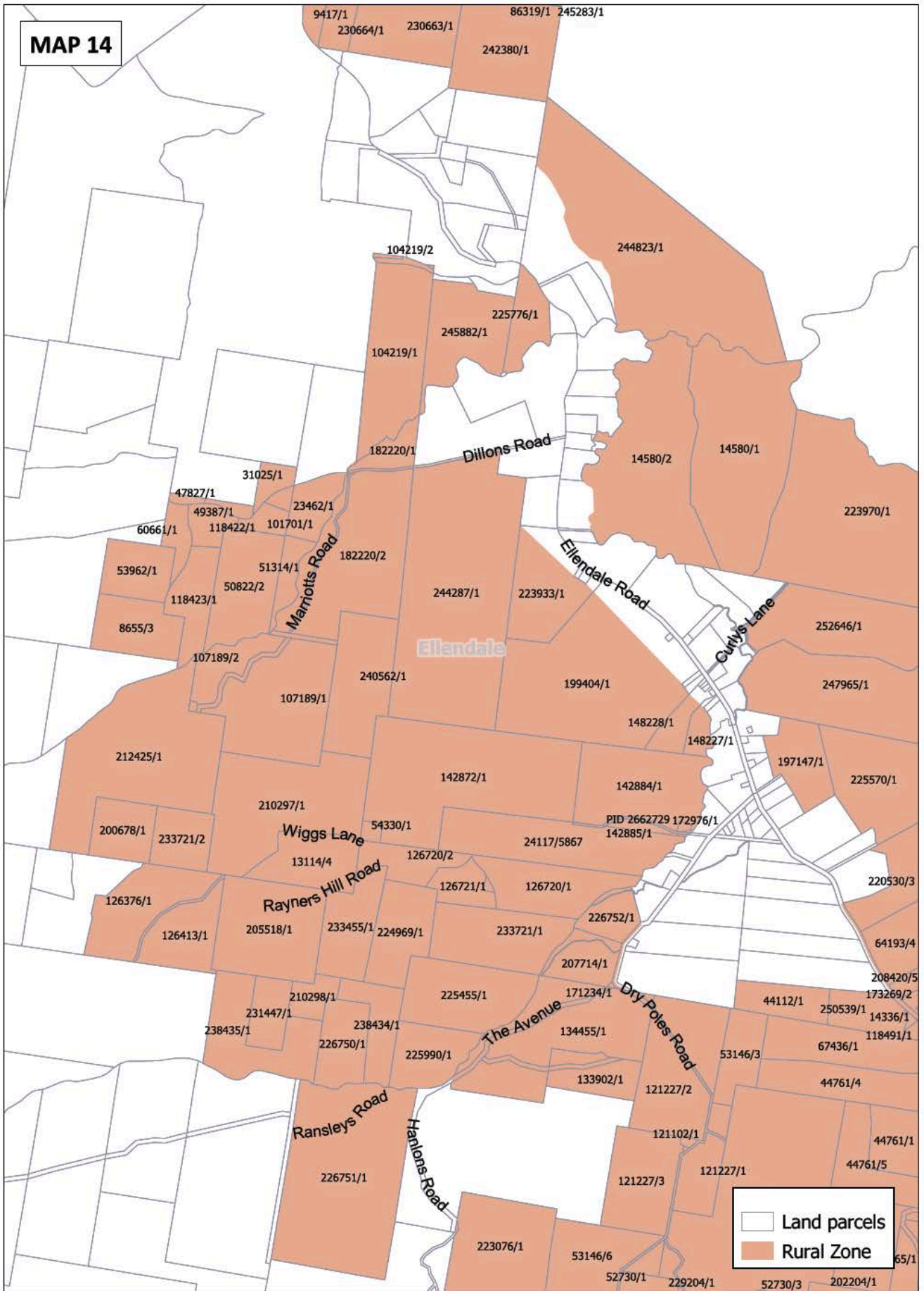
Map 12: Revision of land at Dennistoun Road / Bothwell from the Agriculture Zone to the Rural Zone.

**MAP 13**

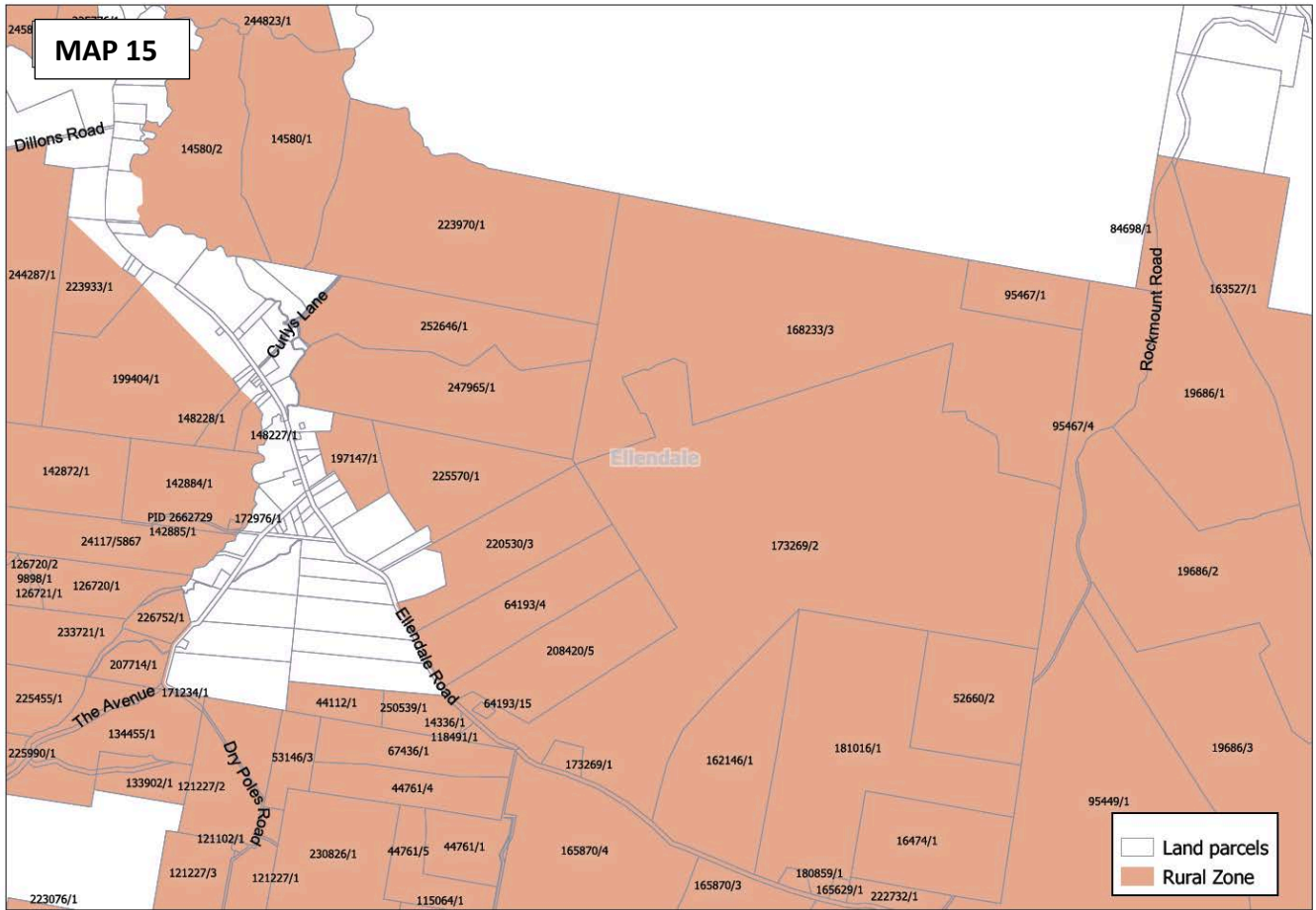


Map 13: Revision of land at Ellendale (north) from the Agriculture Zone to the Rural Zone.

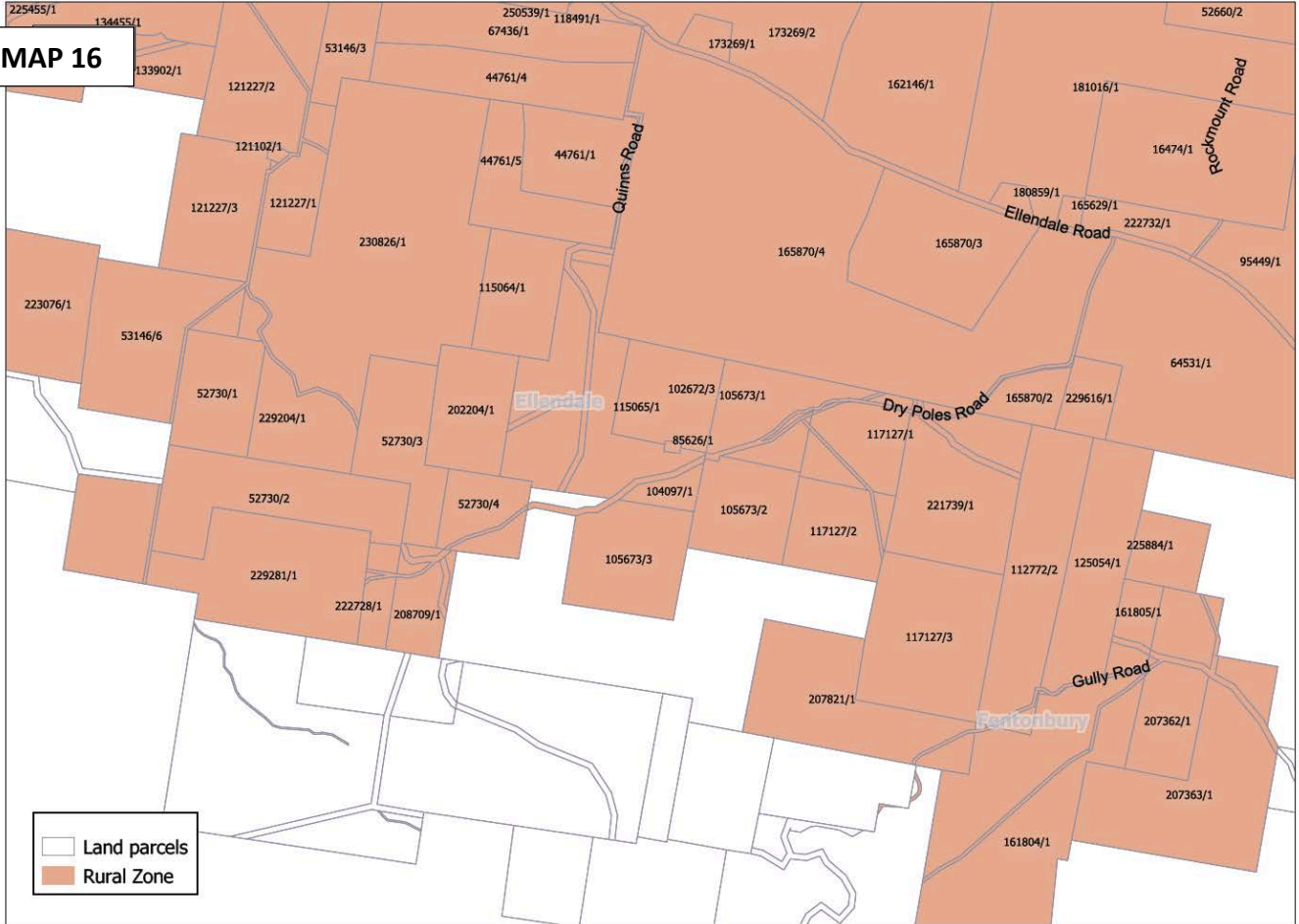




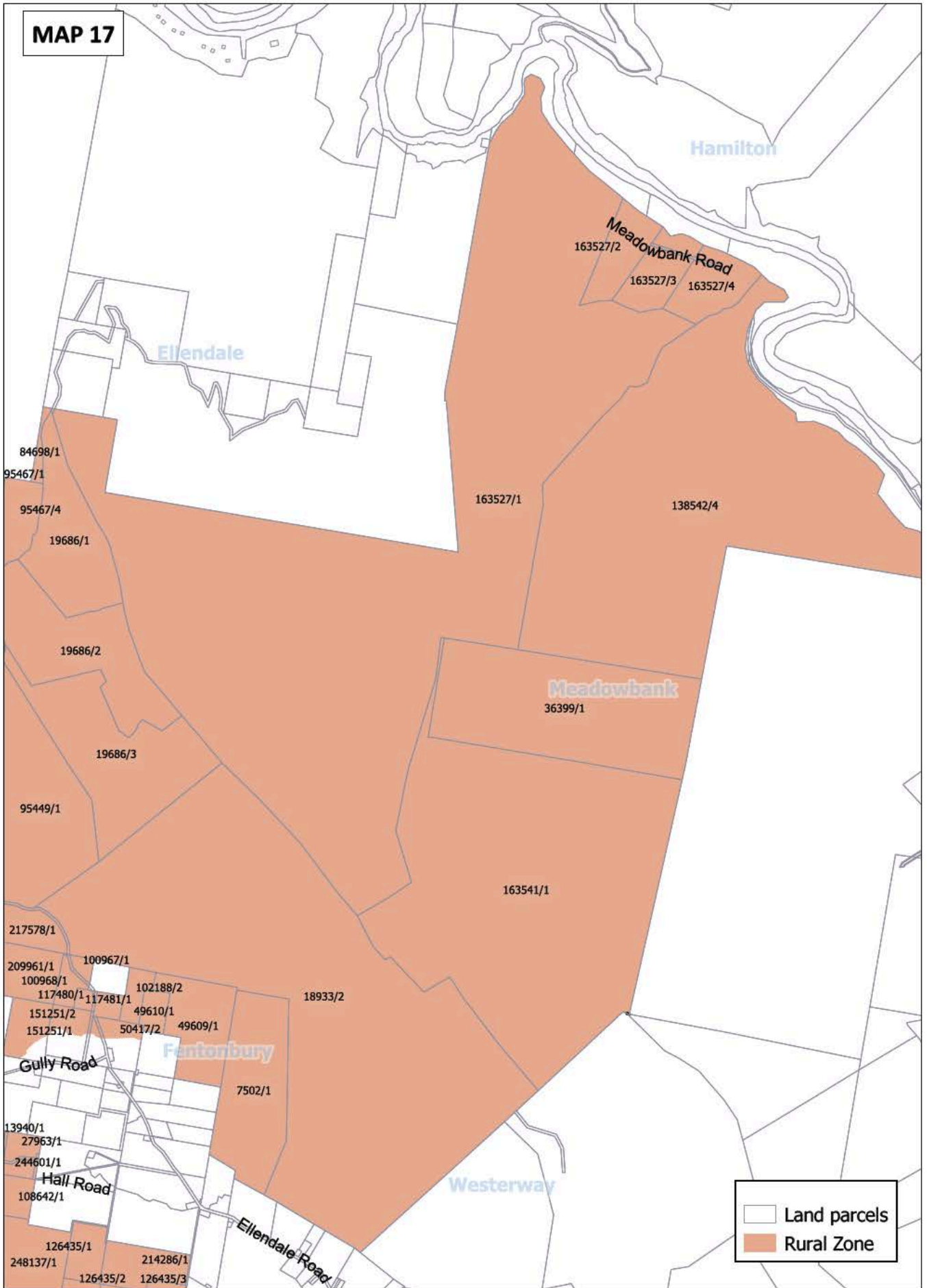
Map 14: Revision of land at Ellendale from the Agriculture Zone to the Rural Zone.



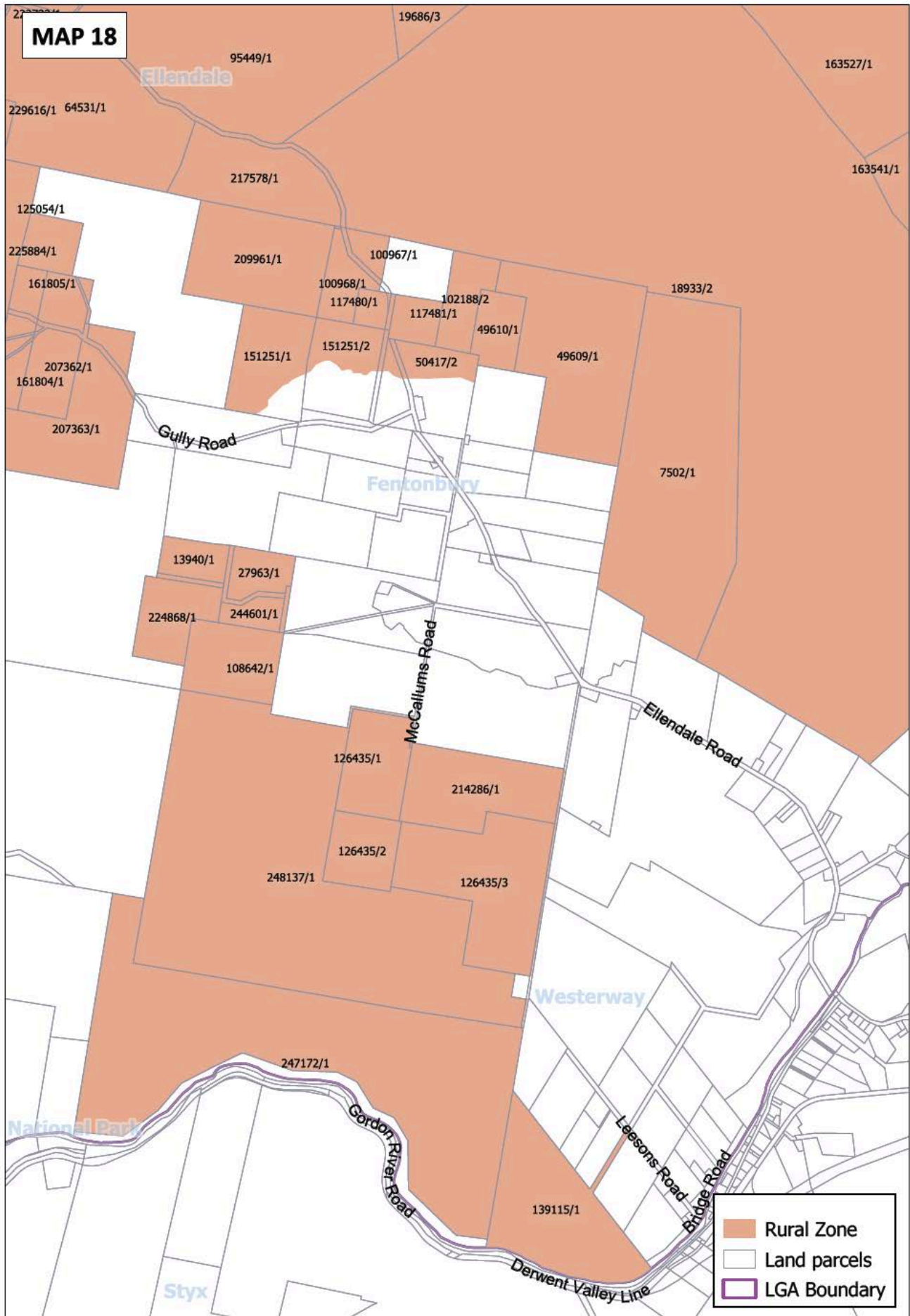
Map 15: Revision of land at Ellendale (west) from the Agriculture Zone to the Rural Zone.



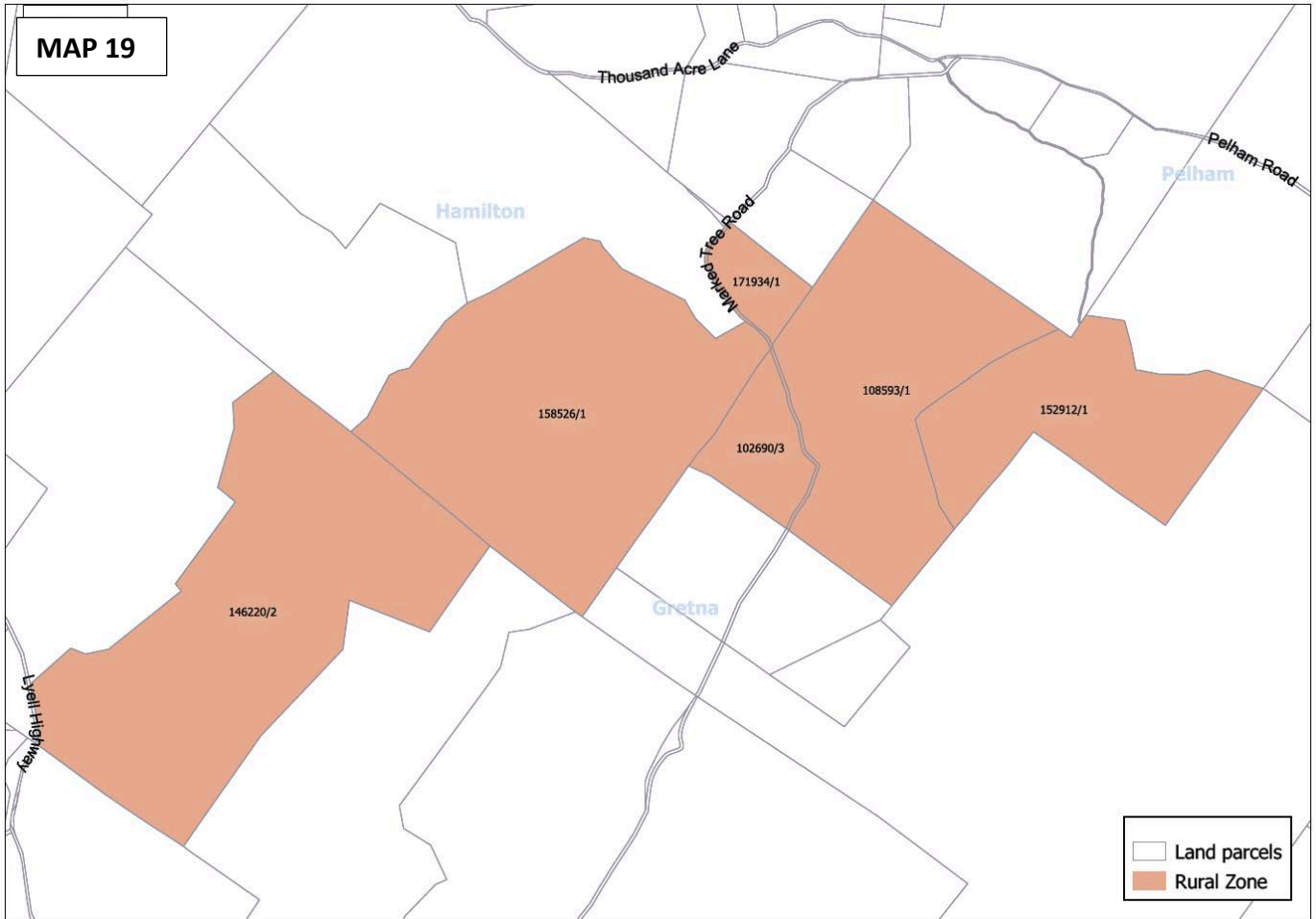
Map 16: Revision of land at Ellendale (south) from the Agriculture Zone to the Rural Zone.



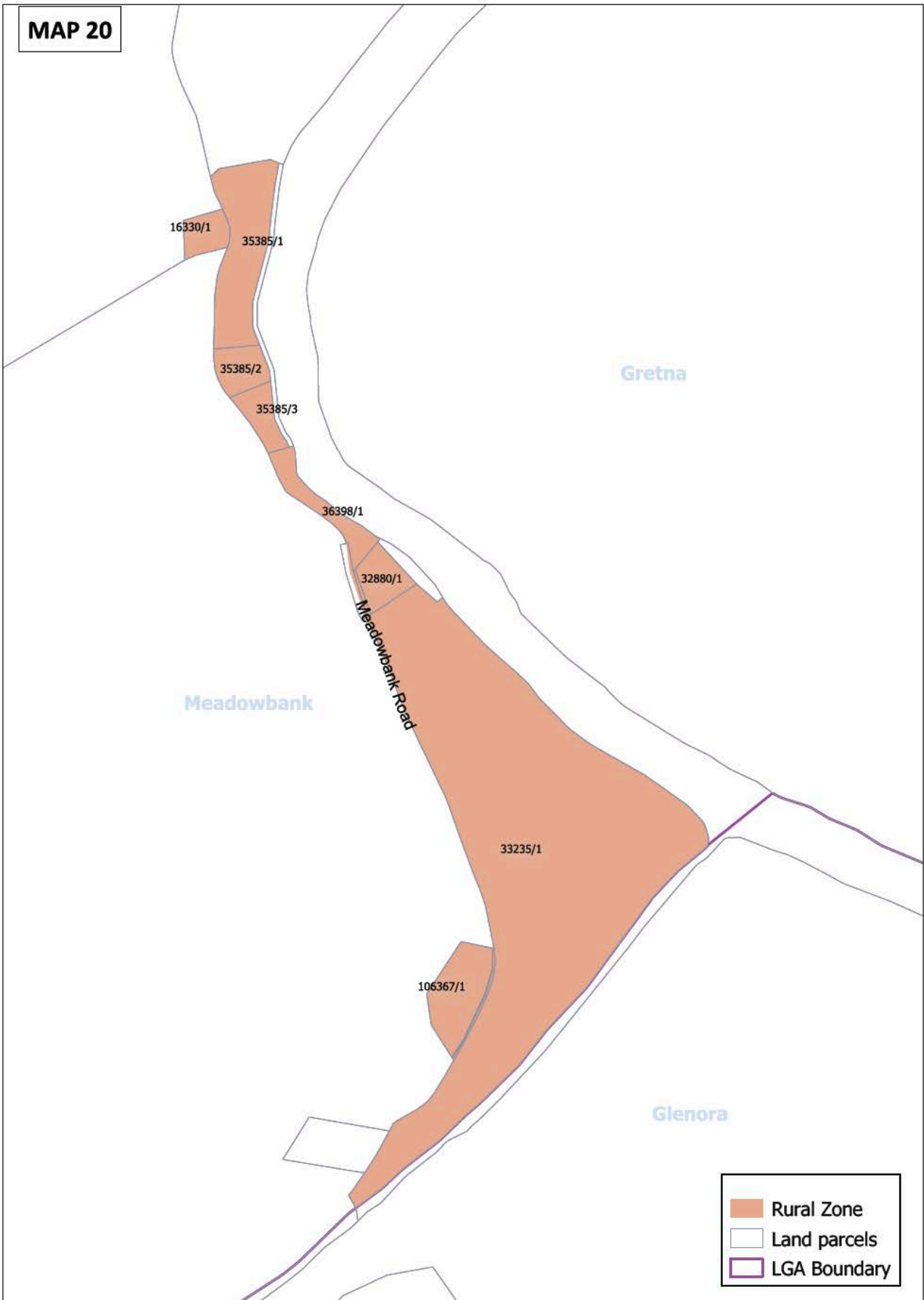
Map 17: Revision of land at Fentonbury and Meadowbank from the Agriculture Zone to the Rural Zone.



Map 18: Revision of land at Fentonbury / Westerway from the Agriculture Zone to the Rural Zone.



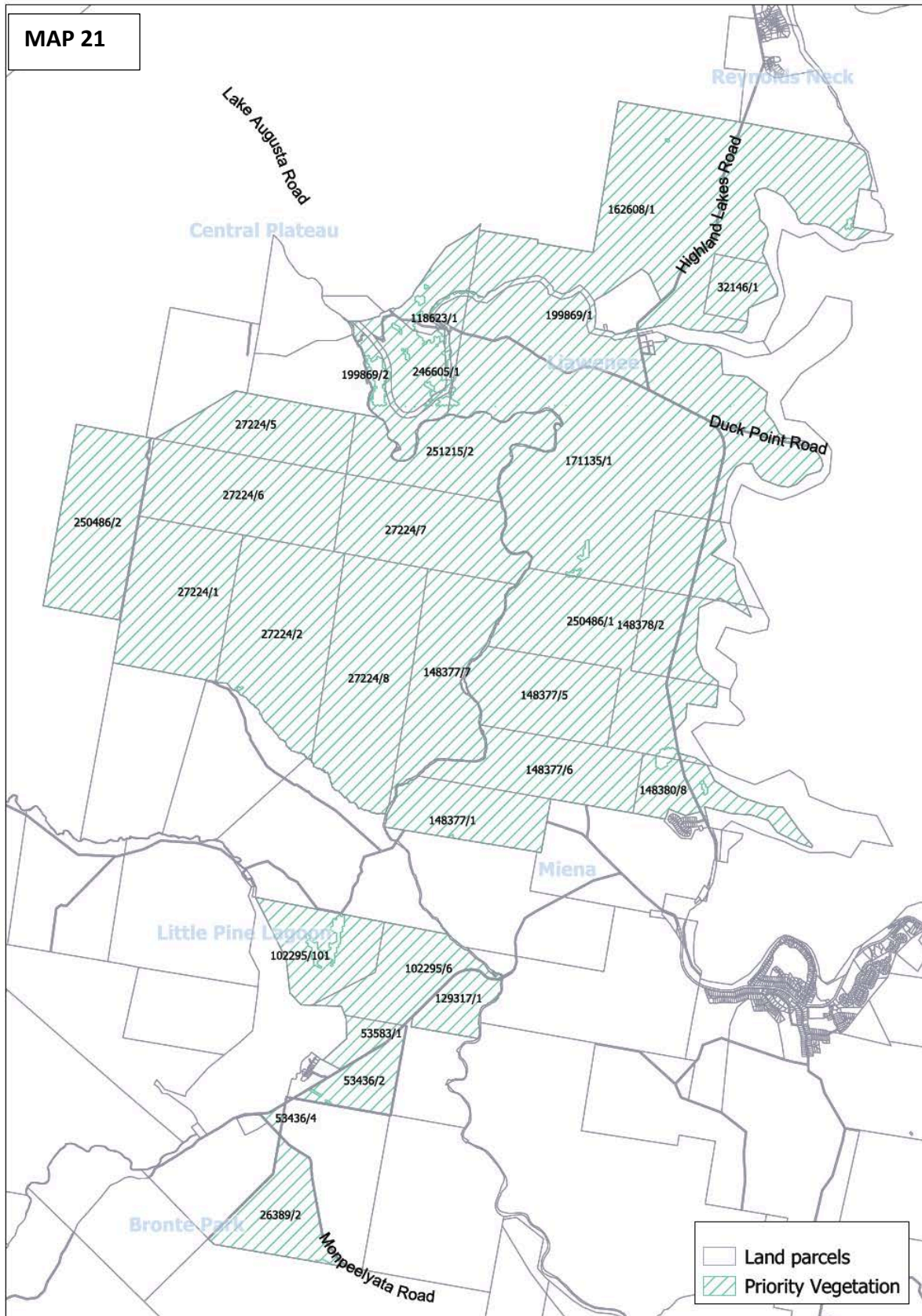
Map 19: Revision of land at Pelham from the Agriculture Zone to the Rural Zone.



Map 20: Revision of land at Meadowbank Road from the Agriculture Zone to the Rural Zone.

## Part 2

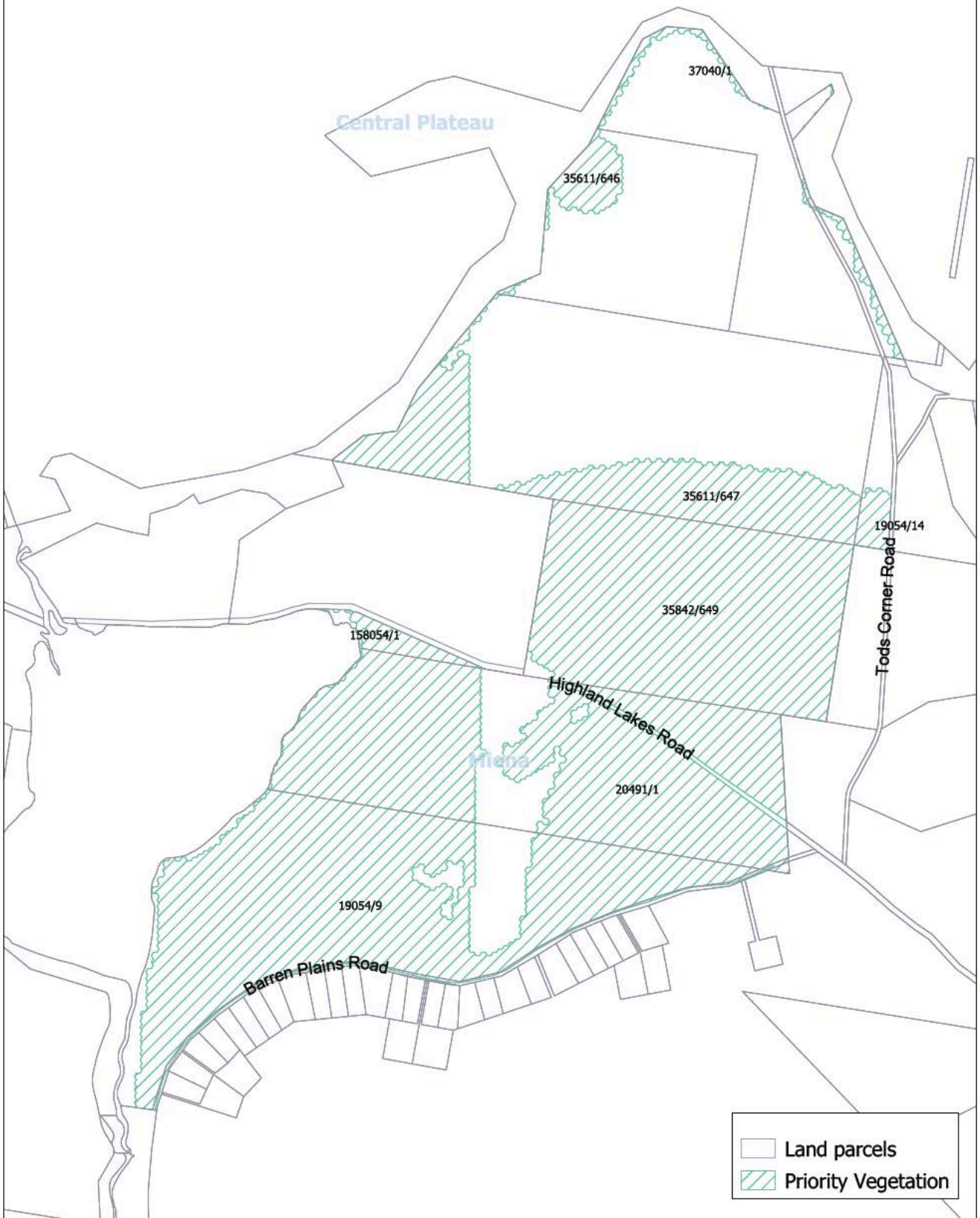
Apply the Priority Vegetation Area overlay, consistent with the Regional Ecosystem Model mapping, to all land to be revised to the Rural Zone as shown in figures 21 to 40 below:



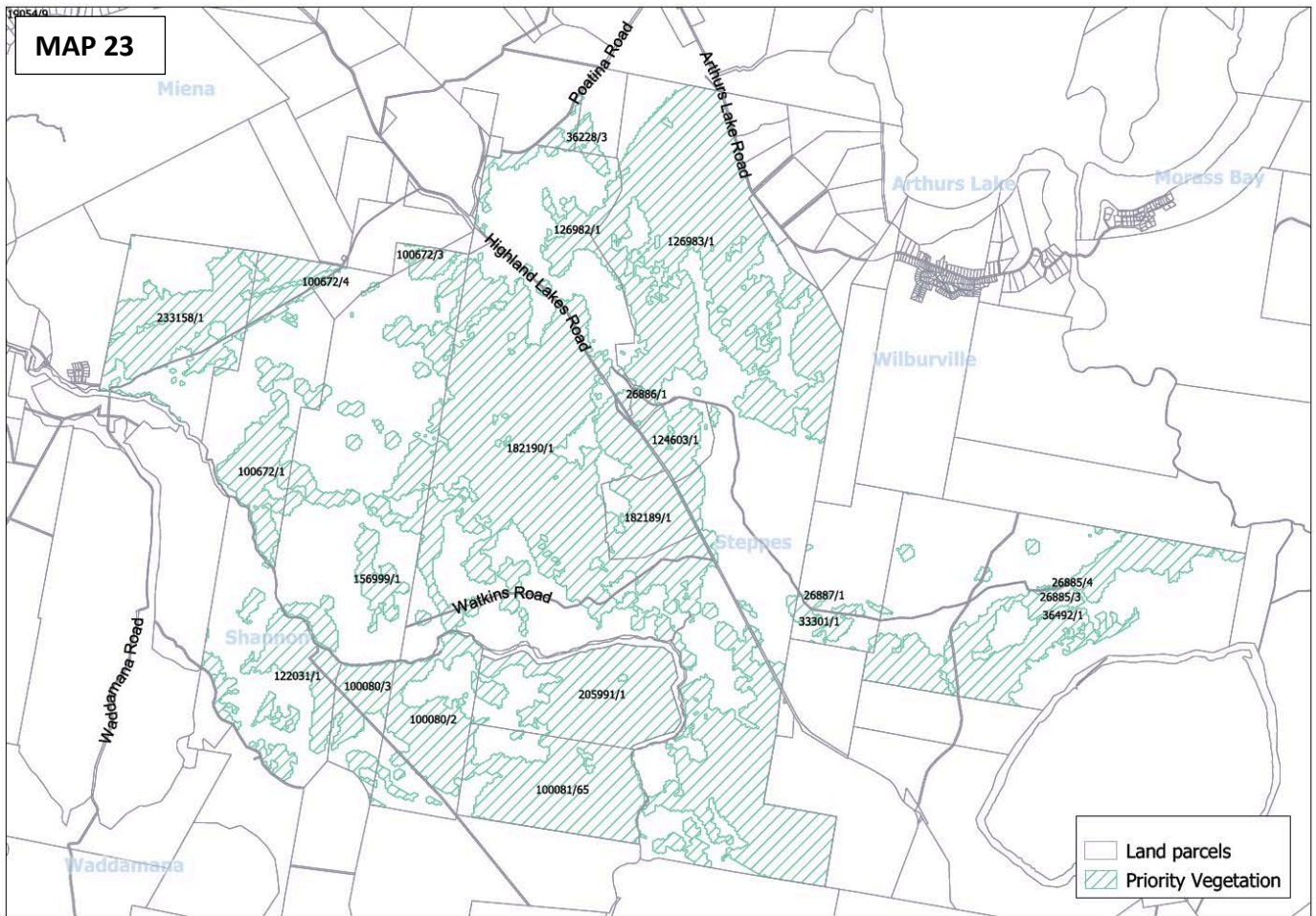
Map 21: Application of the Priority Vegetation Area overlay to land at Liawenee and Little Pine Lagoon.



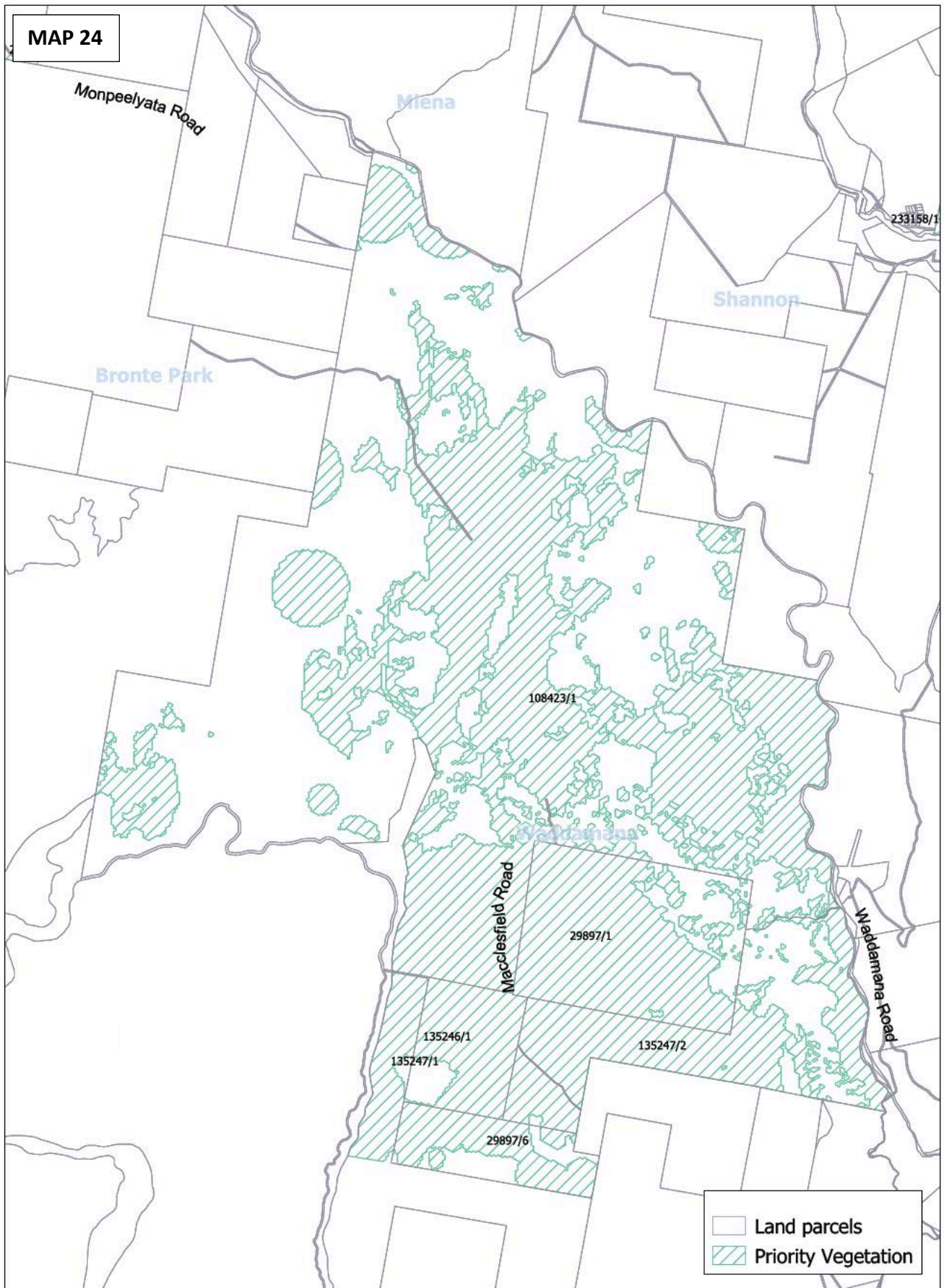
**MAP 22**



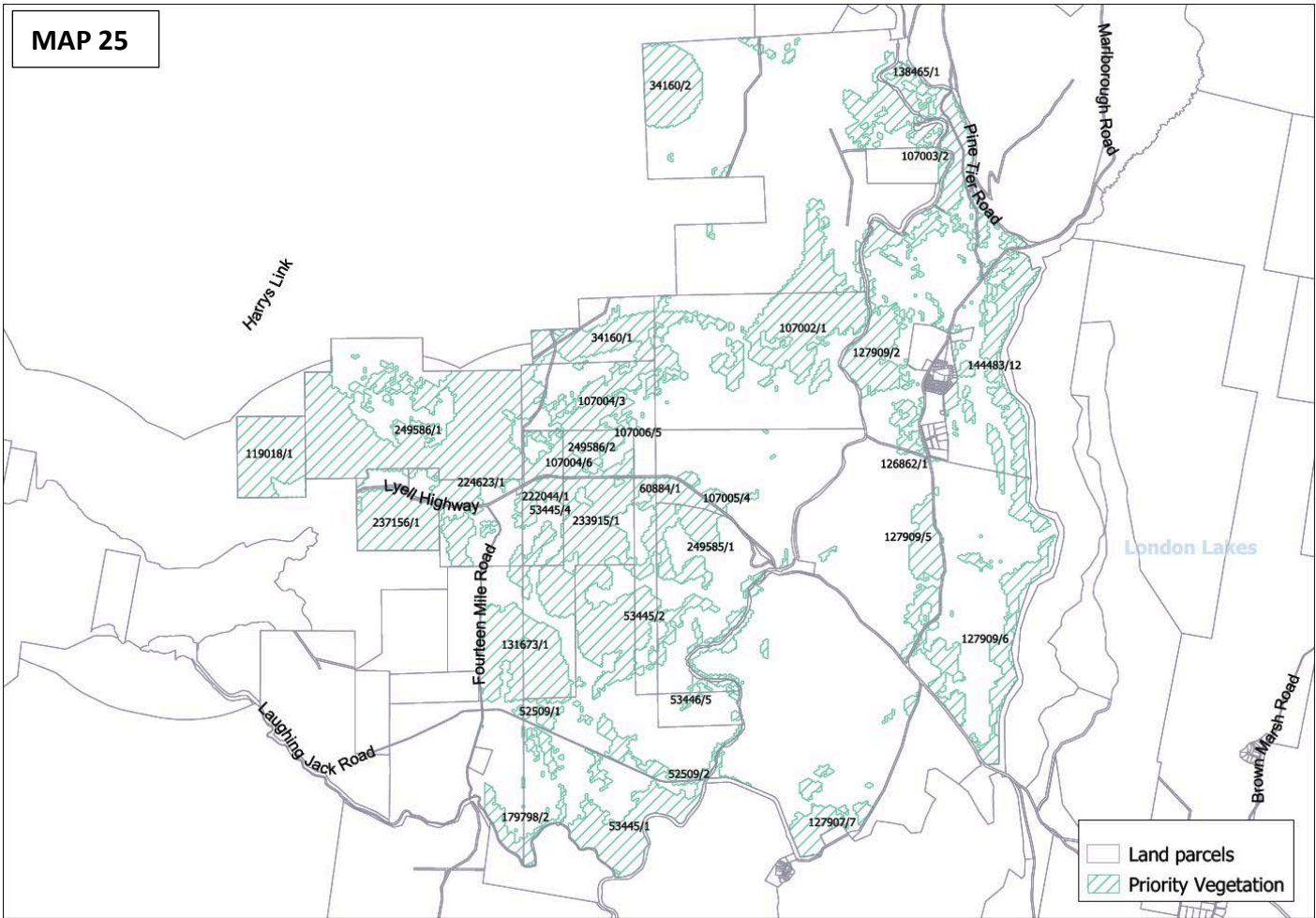
Map 22: Application of the Priority Vegetation Area overlay to land at Todds Corner.



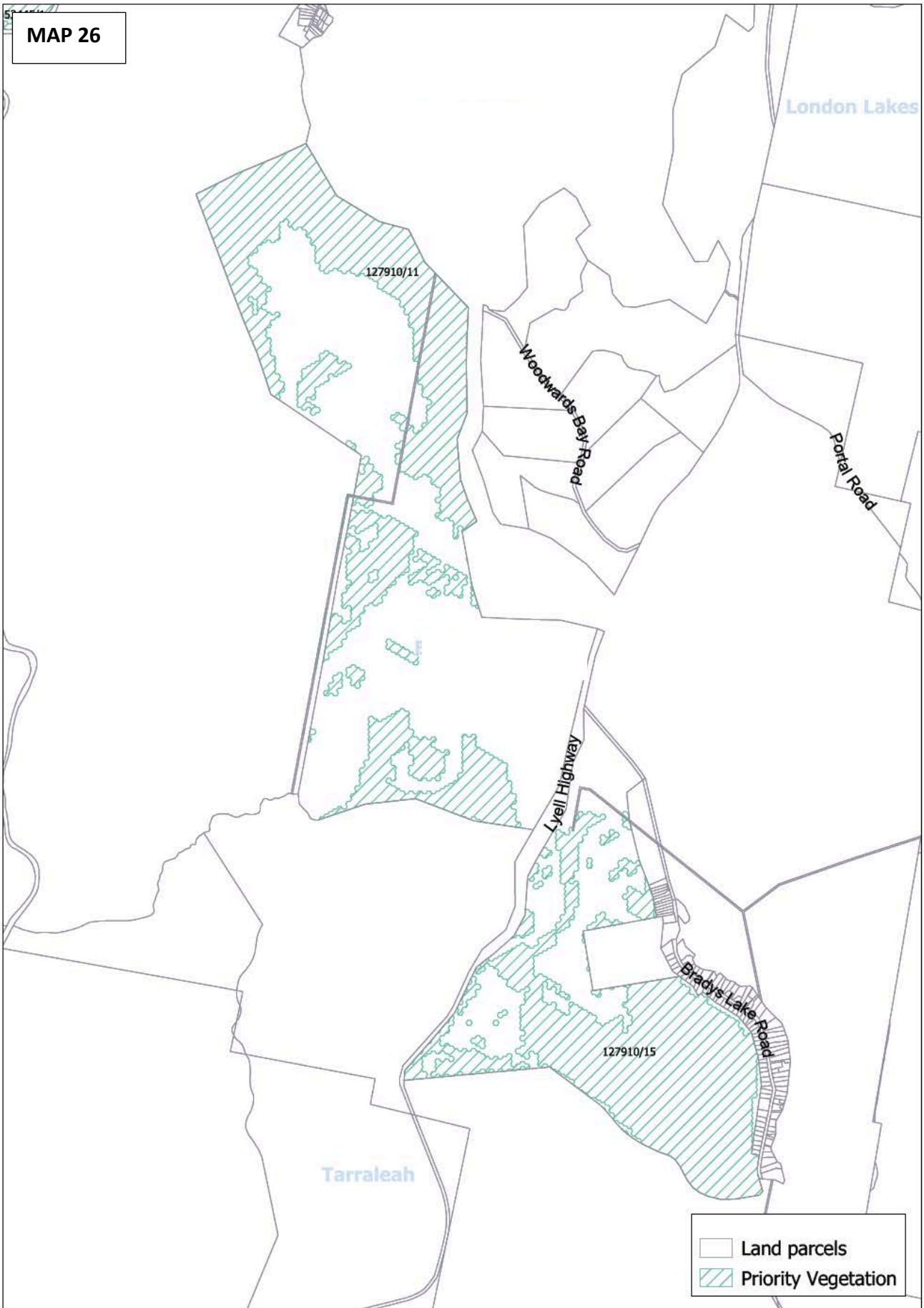
Map 23: Application of the Priority Vegetation Area overlay to land at St Patricks Plains and Steppes.



Map 24: Application of the Priority Vegetation Area overlay to land at Waddamana.

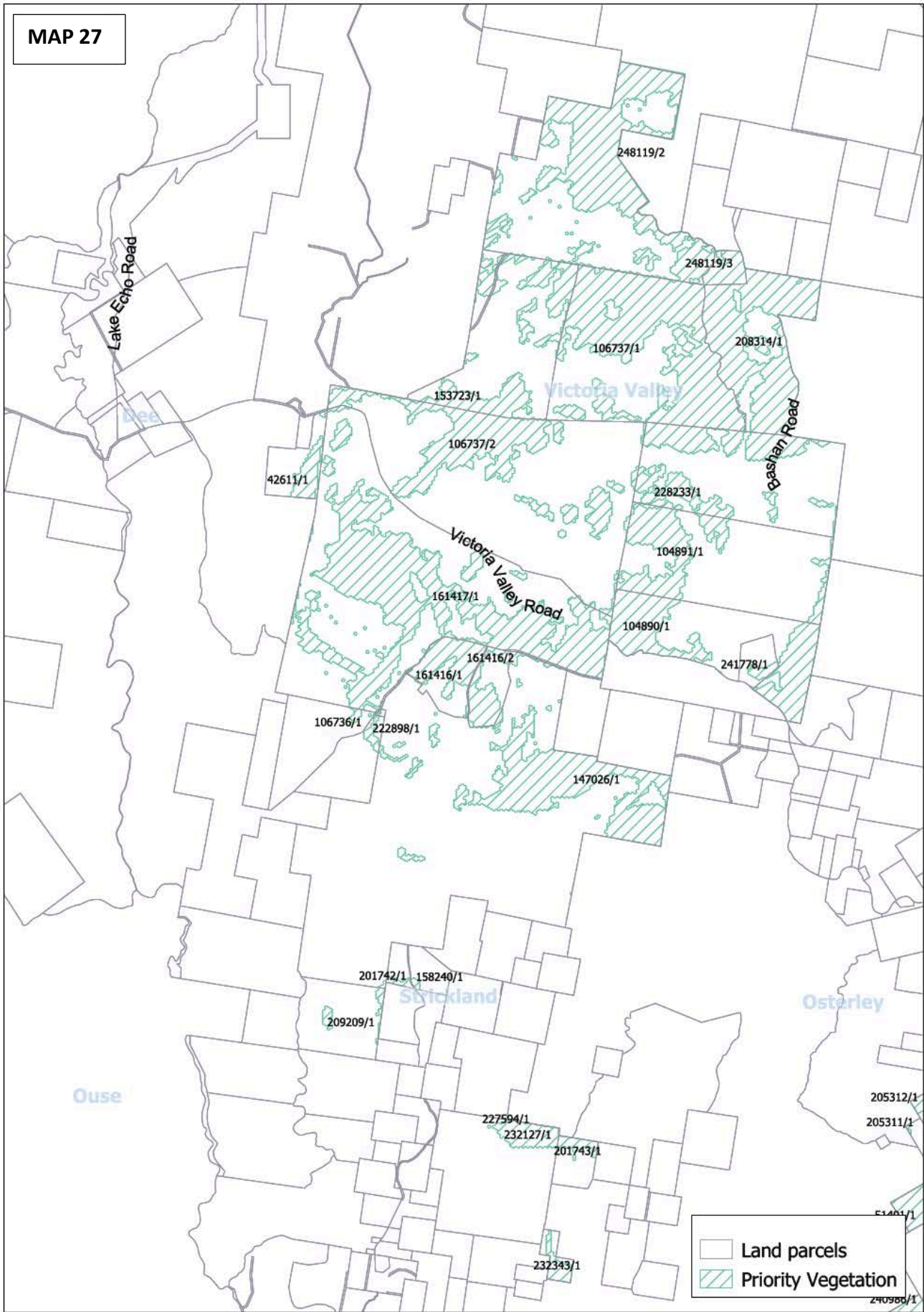


Map 25: Application of the Priority Vegetation Area overlay to land in the Bronte Park area.



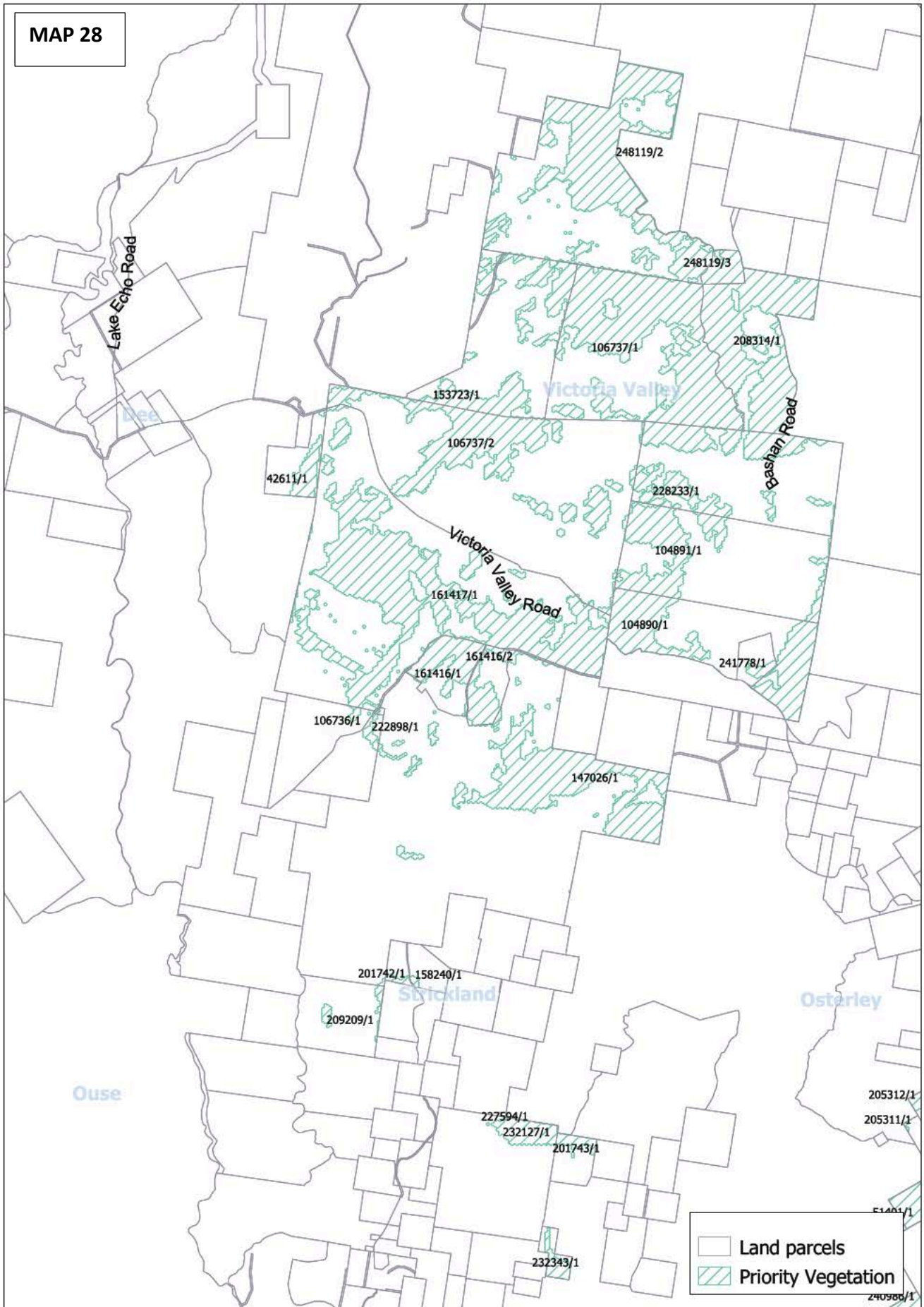
Map 26: Application of the Priority Vegetation Area overlay to land at Bronte Lagoon and Bradys Lake.

MAP 27

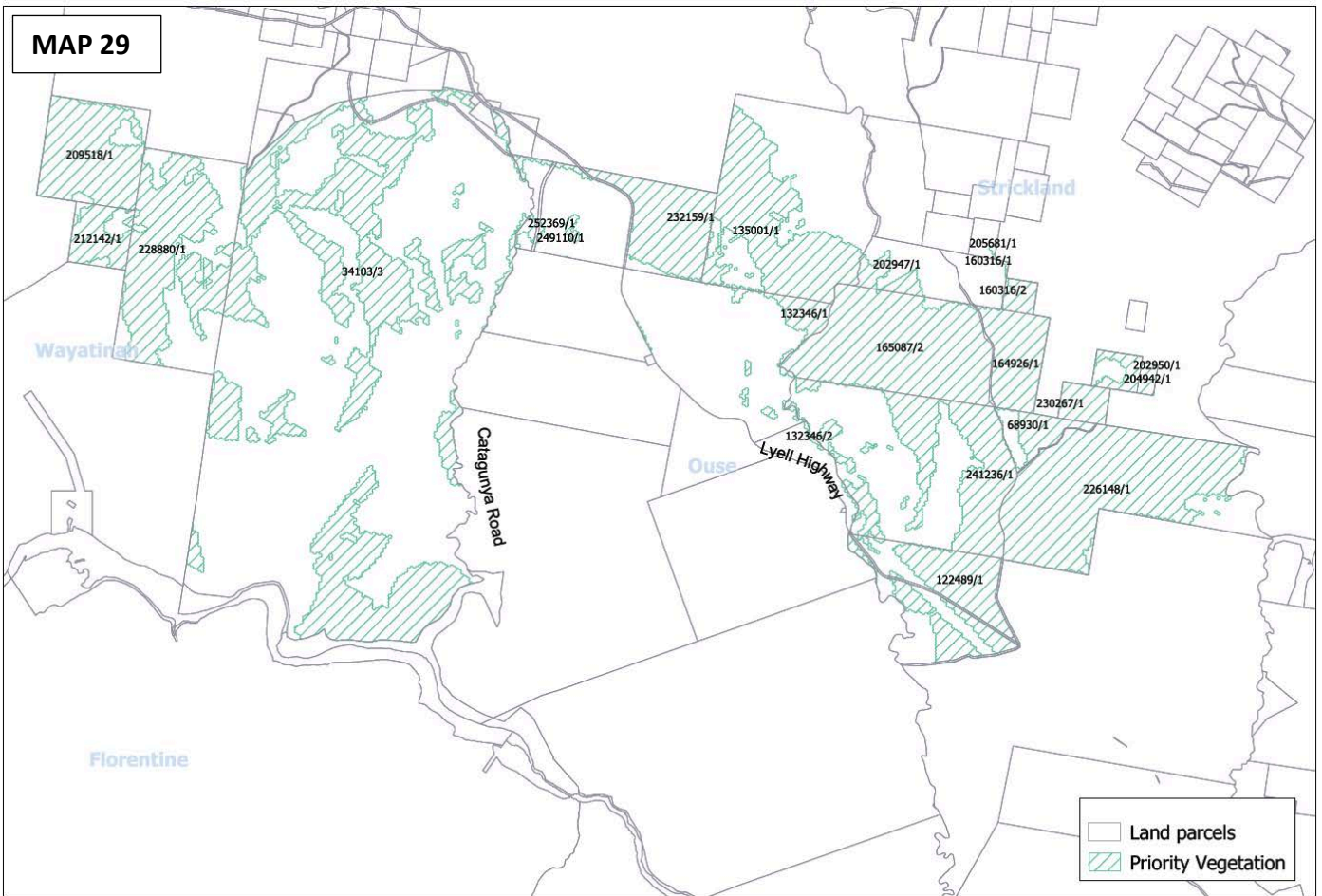


Map 27: Application of the Priority Vegetation Area overlay to land at Victoria Valley Road, Bashan Road and Strickland Road.

MAP 28



Map 28: Application of the Priority Vegetation Area overlay to land at Osterley.



Map 29: Application of the Priority Vegetation Area overlay to land at Wayatinah.

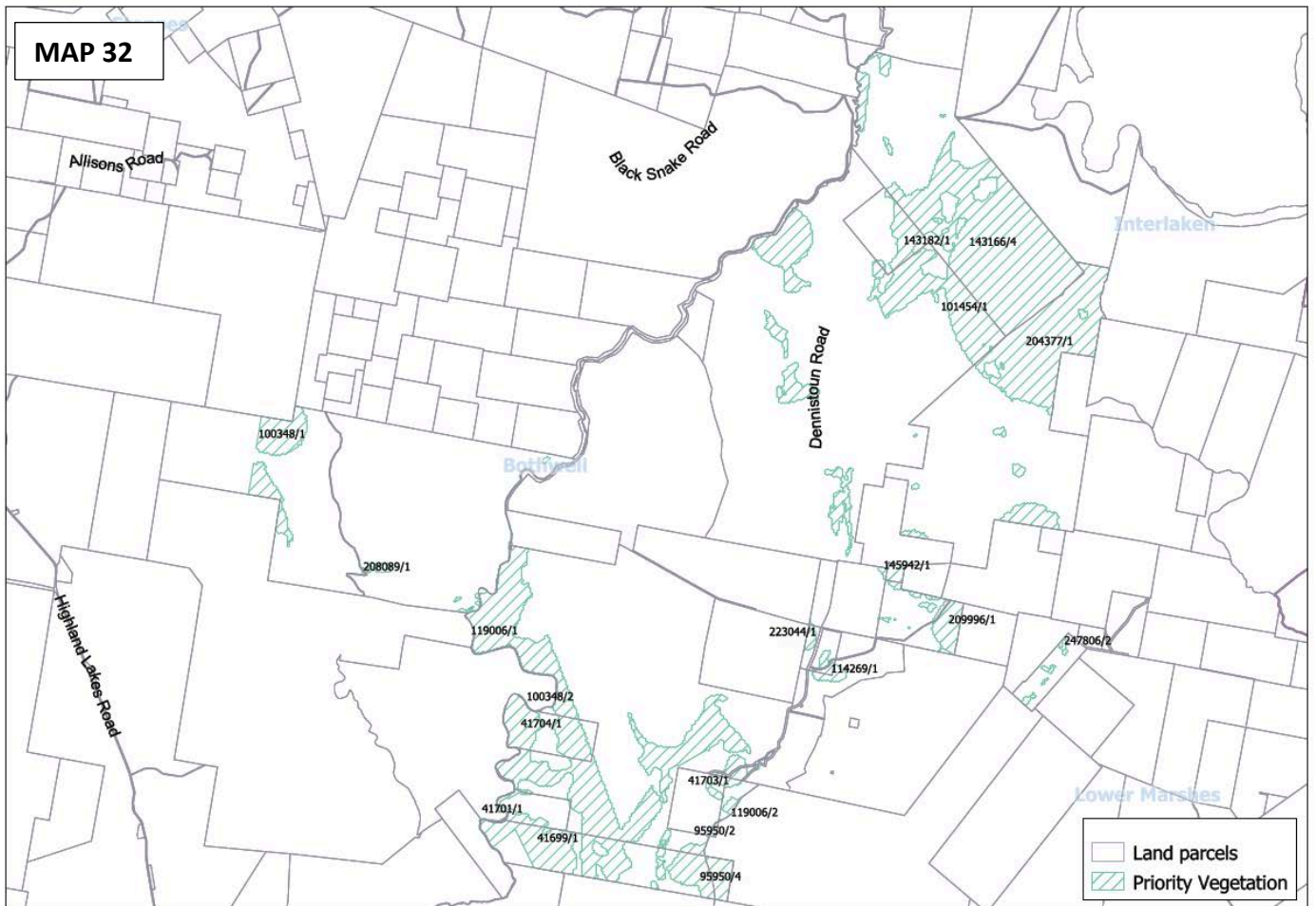




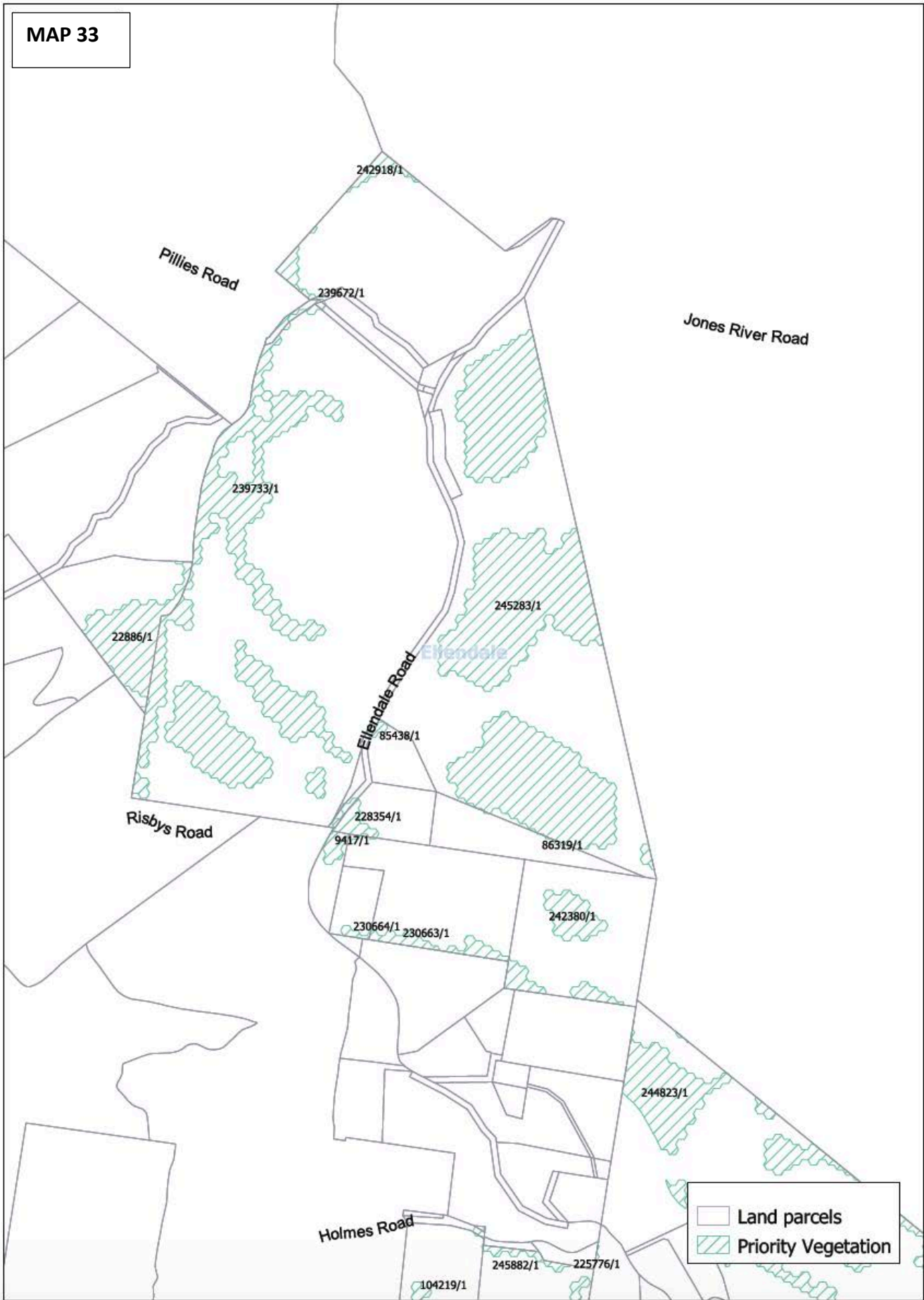
Map 30: Application of the Priority Vegetation Area overlay to land at Waddamana.



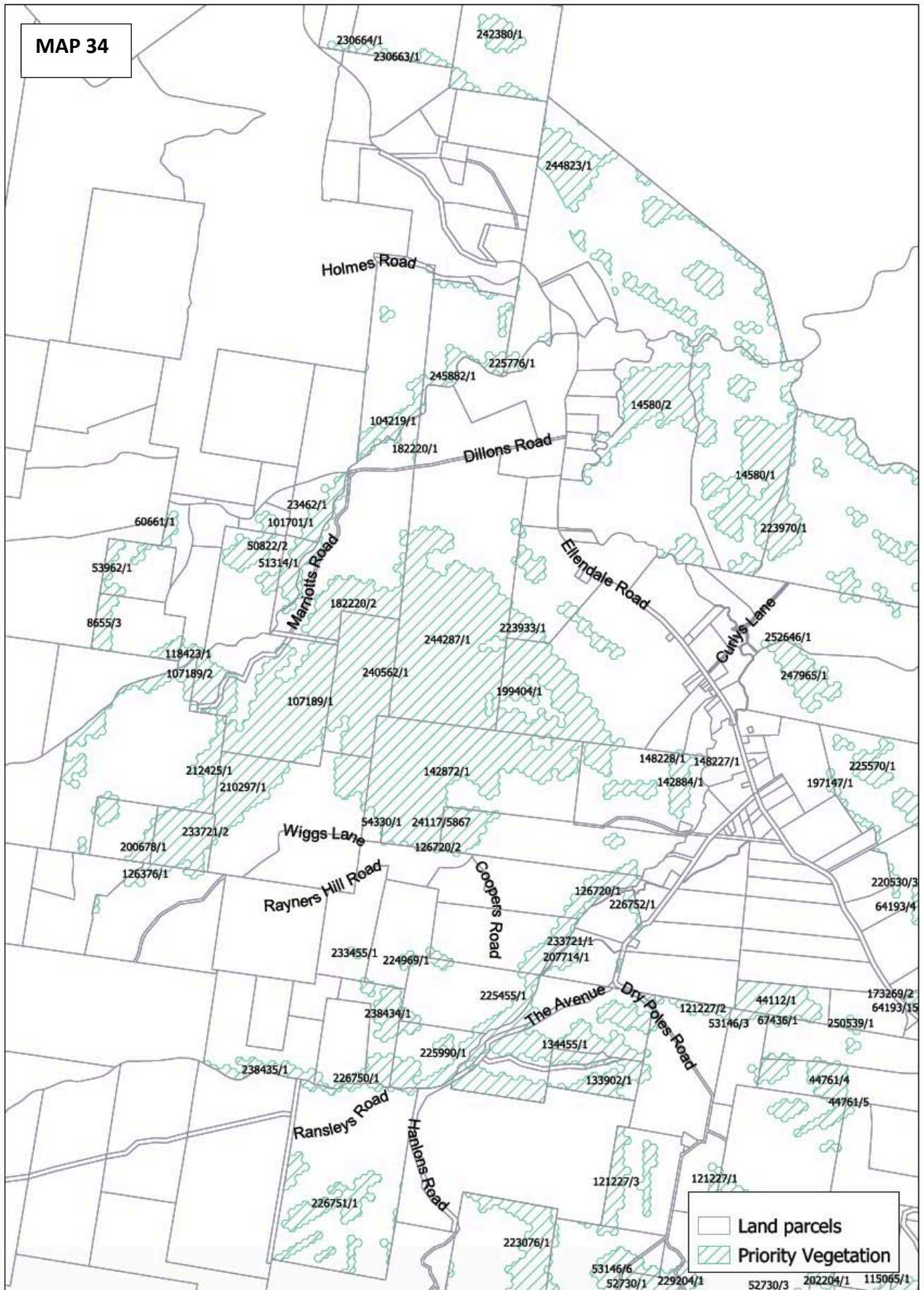
Map 31: Application of the Priority Vegetation Area overlay to land at Interlaken.



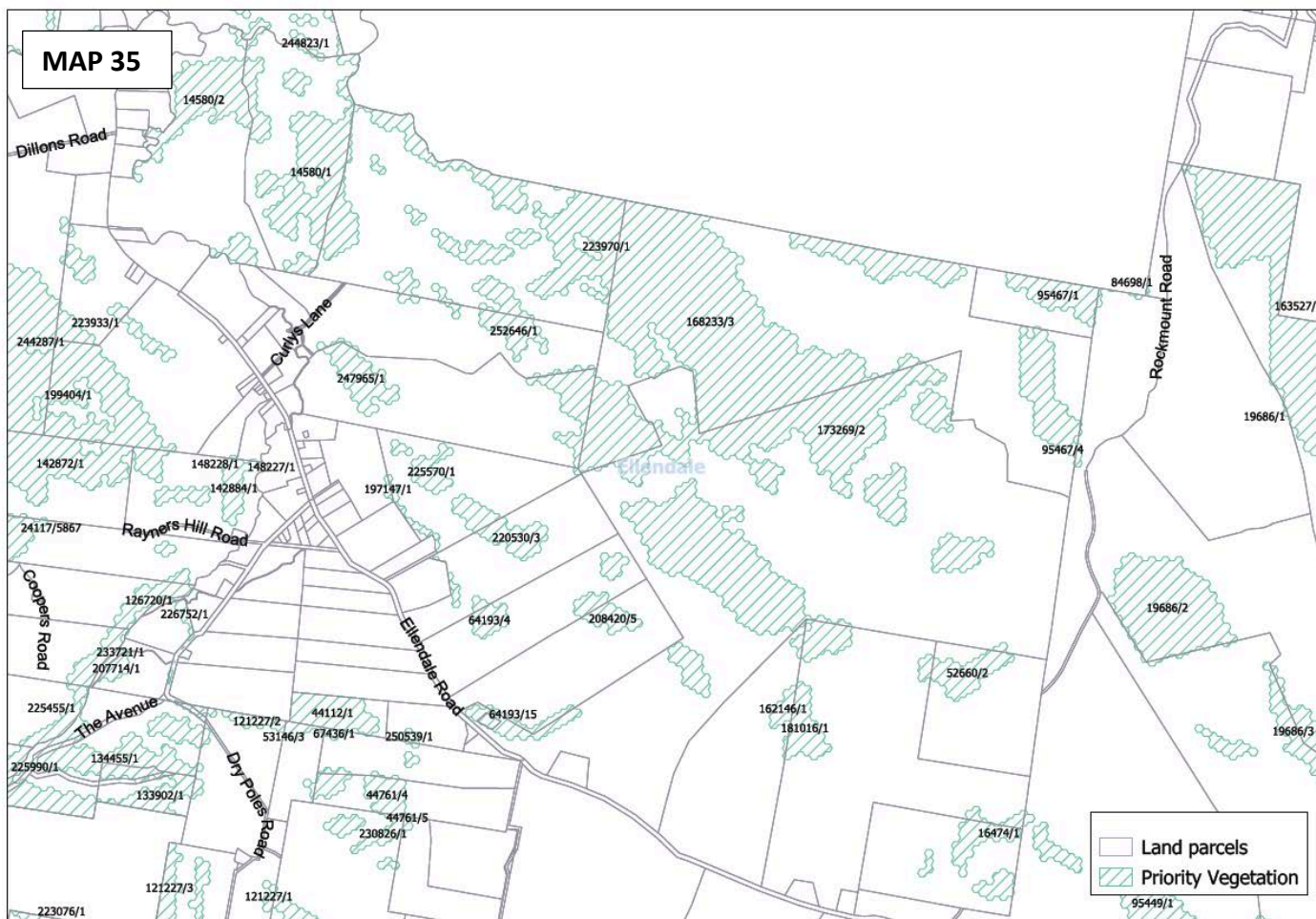
Map 32: Application of the Priority Vegetation Area overlay to land at Dennistoun Road / Bothwell.



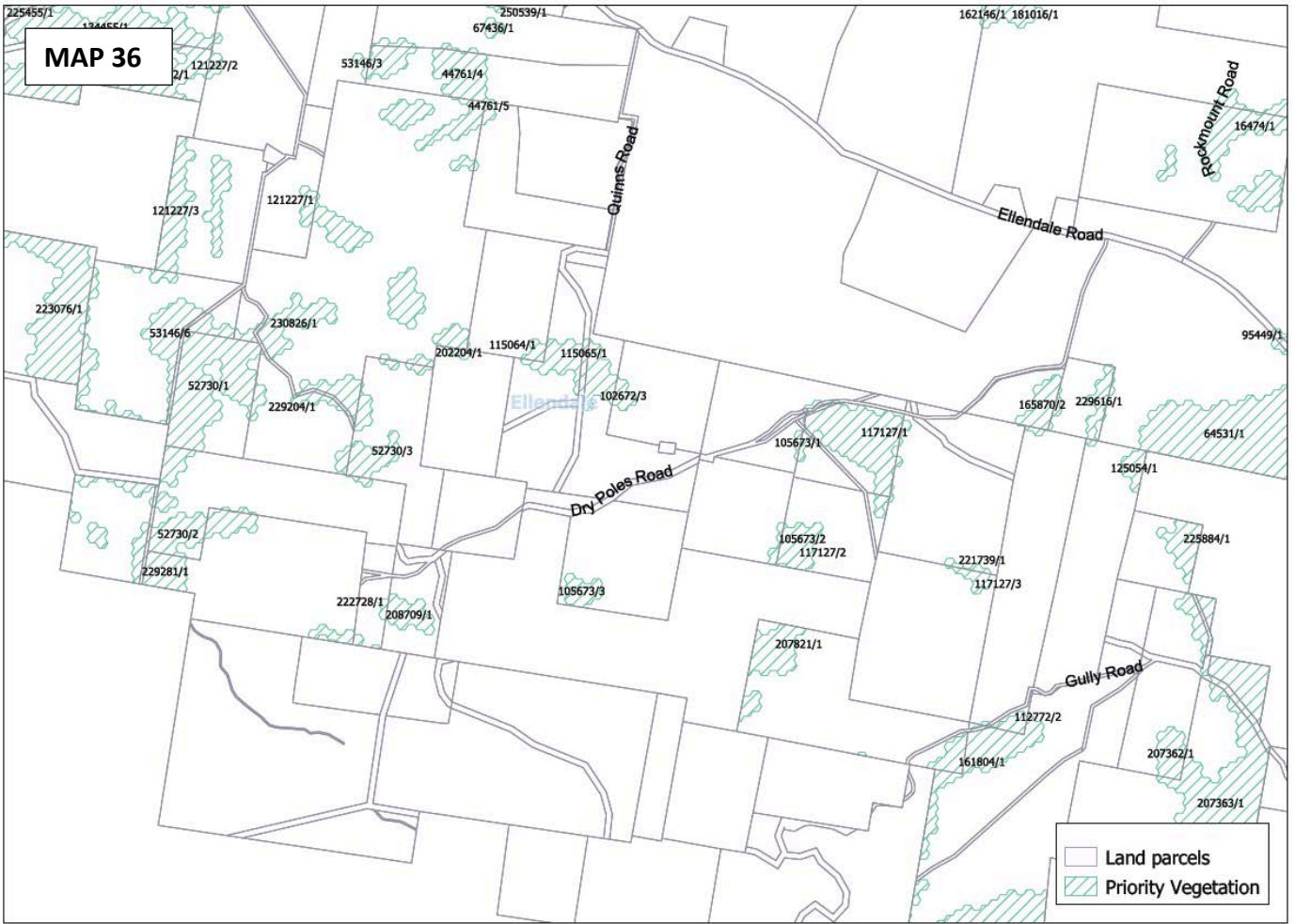
Map 33: Application of the Priority Vegetation Area overlay to land at Ellendale (north).



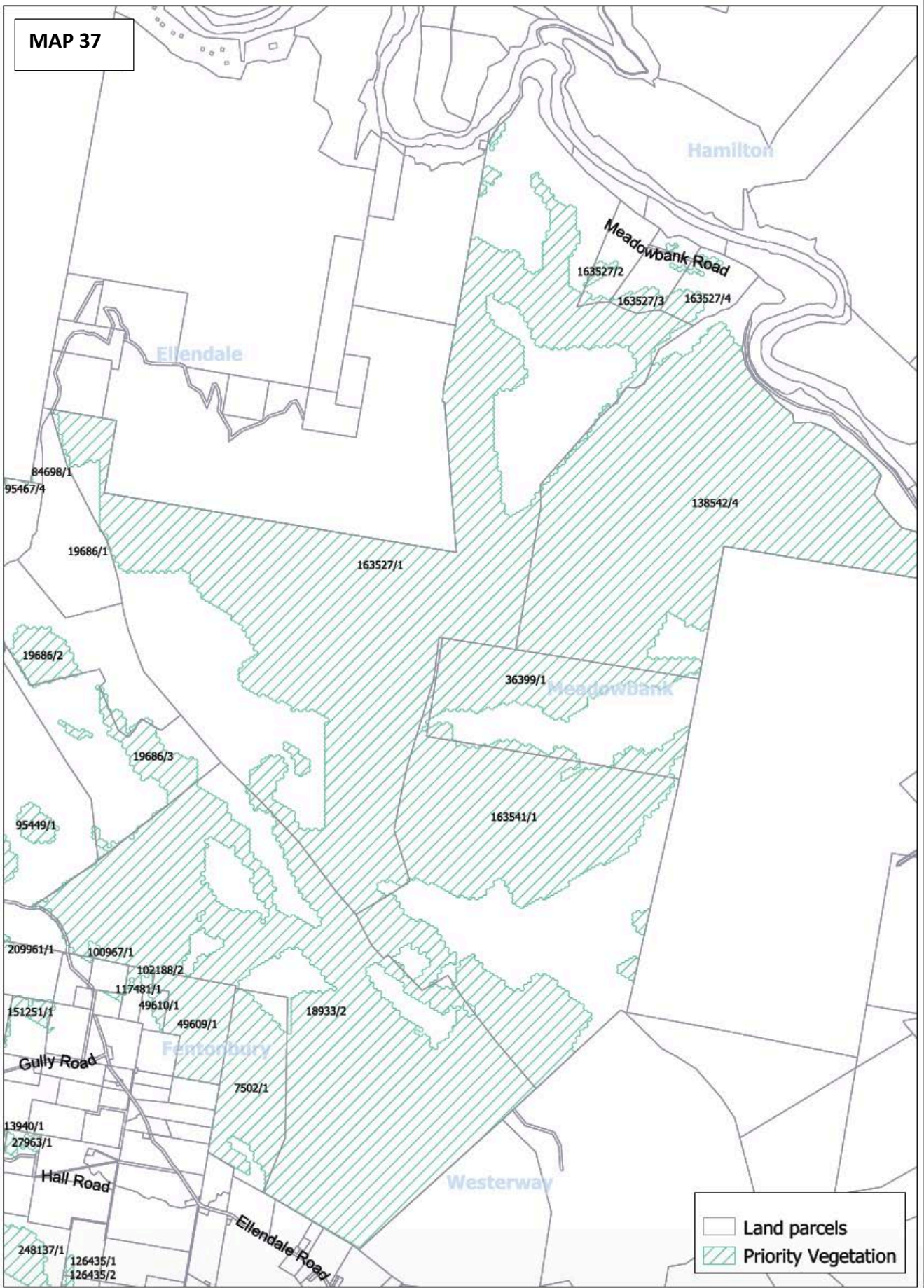
Map 34: Application of the Priority Vegetation Area overlay to land at Ellendale.



Map 35: Application of the Priority Vegetation Area overlay to land at Ellendale (west).

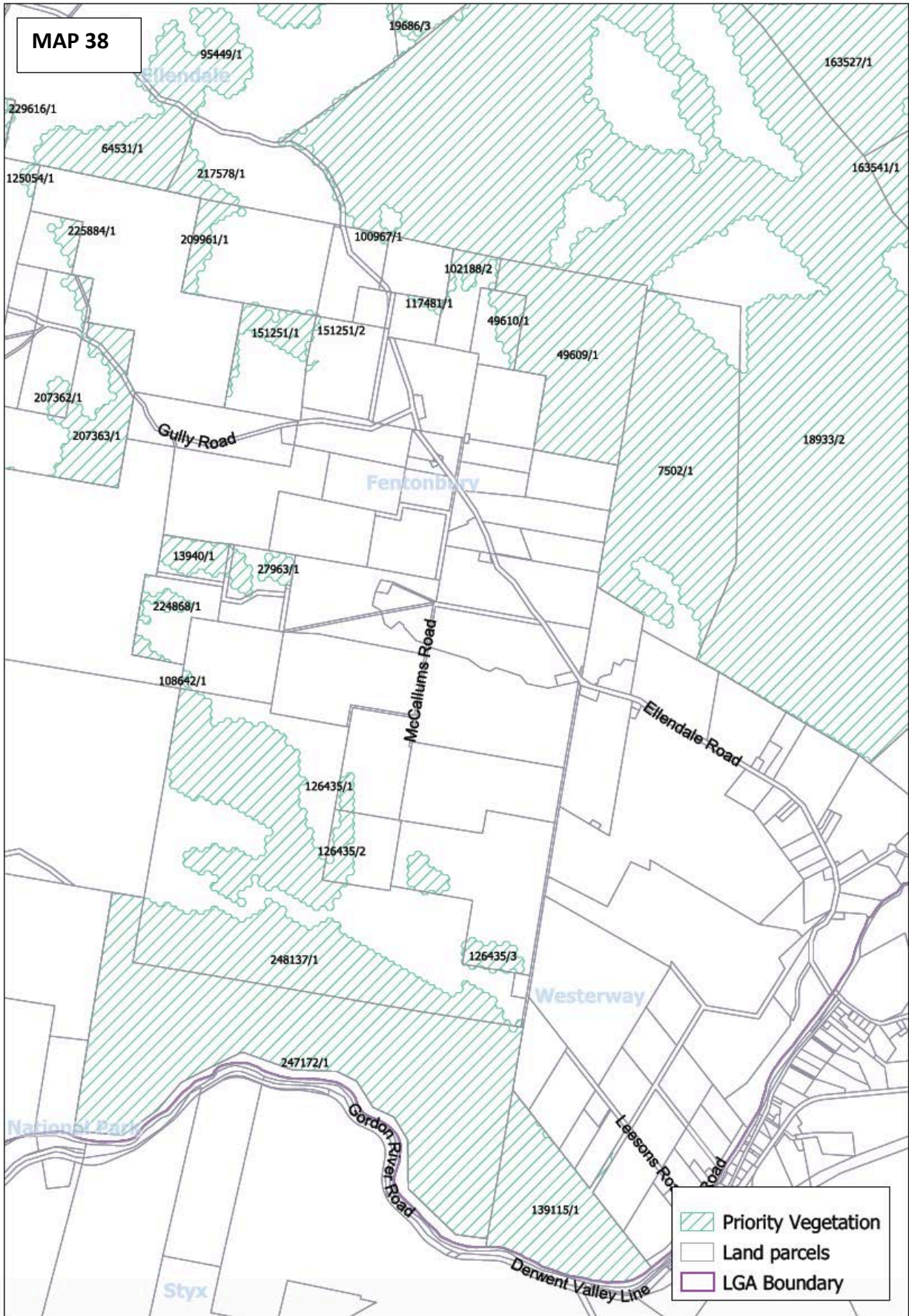


Map 36: Application of the Priority Vegetation Area overlay to land at Ellendale (south).

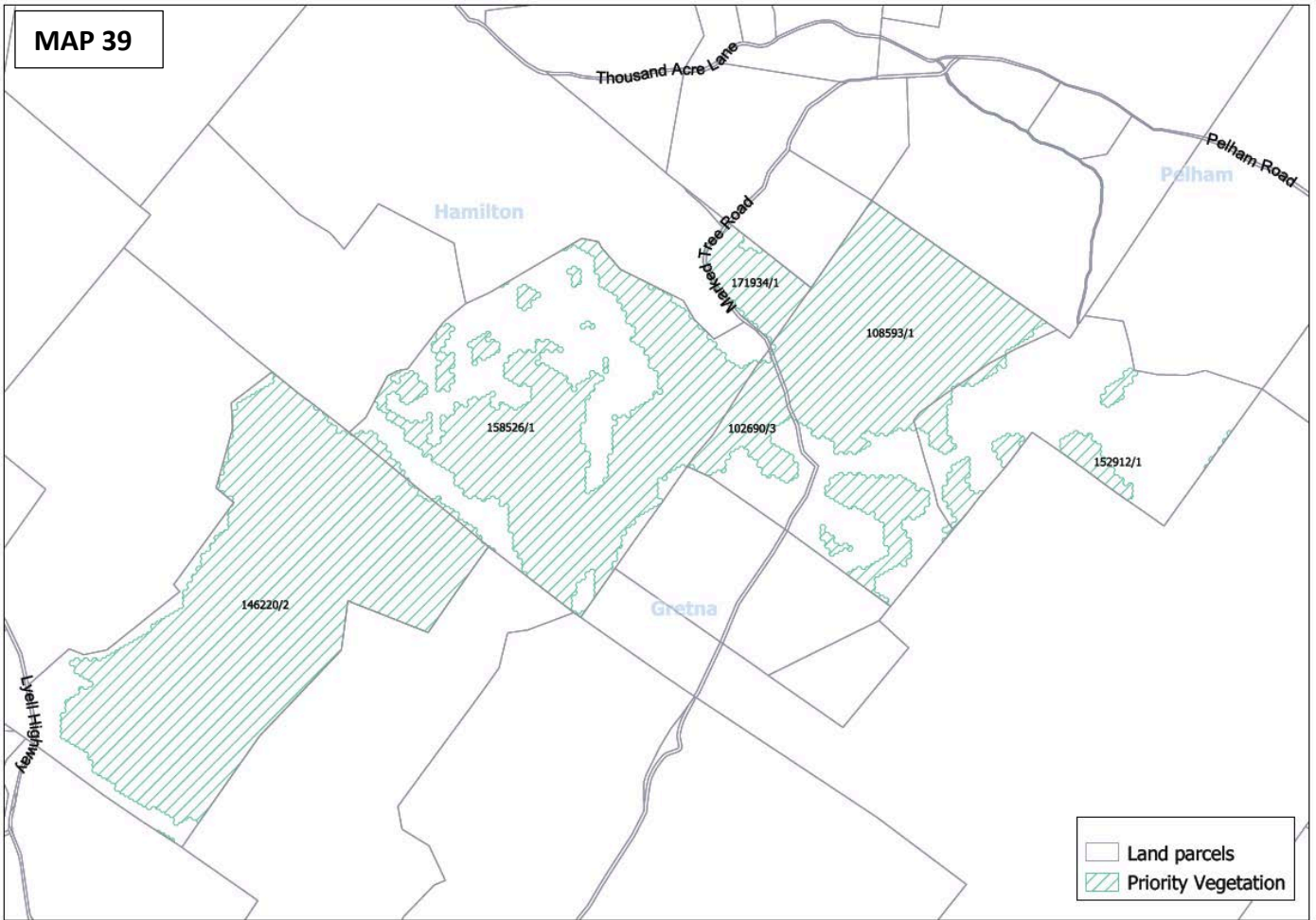


Map 37: Application of the Priority Vegetation Area overlay to land at Fentonbury and Meadowbank.

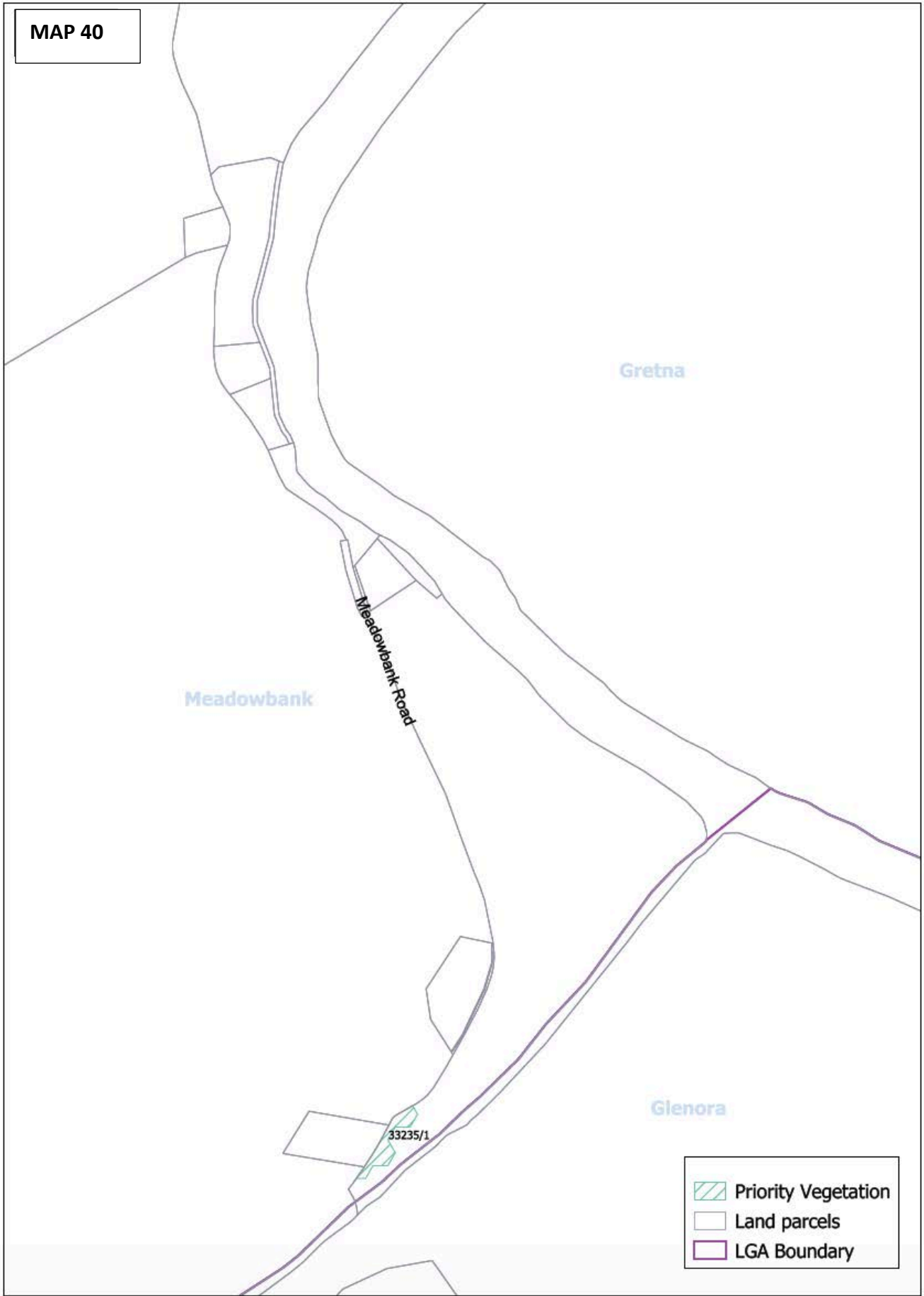




Map 38: Application of the Priority Vegetation Area overlay to land at Fentonbury / Westerway.



Map 39: Application of the Priority Vegetation Area overlay to land at Pelham.



Map 40: Application of the Priority Vegetation Area overlay to land at Meadowbank Road.

## APPENDIX A

### TITLES AND OTHER LAND PARCELS SUBJECT TO THE AMENDMENT.

#### **Bothwell and Lower Marshes**

- 1654 Dennistoun Road, Bothwell (folios of the Register 114269/1, 223044/1 and 238982/1);
- 3236 Highland Lakes Road, Bothwell (folios of the Register 208089/1 and 100348/1), being the creation of a split zone between the Rural Zone and Agriculture Zone;
- Lot 1 Dennistoun Road, Bothwell (folios of the Register 145942/1 and 141830/1);
- 2370 Dennistoun Road, Bothwell (folios of the Register 101454/1, 143182/1 and 143166/4);
- Lot 1 Dennistoun Road, Bothwell (folio of the Register 51780/1);
- Lower Marshes Road, Bothwell (folio of the Register 247806/2);
- 1561 Dennistoun Road, Bothwell (folio of the Register 119006/1, 119006/2, 41704/1, 41701/1 and 41703/1);
- Part of 1561 Dennistoun Road, Bothwell (folio of the Register 41699/1);
- Dennistoun Road, Bothwell (folio of the Register 204377/1);
- 749 Rotherwood Road, Lower Marshes (folio of the Register 95950/4);
- 749 Rotherwood Road Lower Marshes (folio of the Register 95950/2);
- 1652 Dennistoun Road, Bothwell (folio of the Register 209996/1);
- Casement land that is surrounded by folio of the Register 114269/1;
- Casement land that is surrounded by folio of the Register 209996/1;
- Casement land that is surrounded by folio of the Register 223044/1;
- Casement land to the north of folio of the Register 223044/1;
- Casement land to the south-east of folio of the Register 119006/1; and
- Crown land (Pot. PID 2225588).

## **Bronte Park and Bradys Lake**

- Folio of the Register 236846/1 west of 13196 Lyell Highway, Bronte Park;
- Lyell Highway, Bronte Park (folio of the Register 127907/7);
- 317 Marlborough Road, Bronte Park (folio of the Register 127909/2);
- Lyell Highway, Bronte Park (folio of the Register 127909/5);
- Lyell Highway, Bronte Park (folio of the Register 127909/6);
- 12149 Lyell Highway, Bradys Lake (folio of the Register 127910/11);
- Lyell Highway, Bradys Lake (folio of the Register 127910/15);
- Lot 12 Marlborough Road, Bronte Park (folio of the Register 144483/12);
- Fourteen Mile Road, Bronte Park (folio of the Register 131674/1);
- 13762 Lyell Highway Bronte Park (folio of the Register 119018/1);
- 265 Marlborough Road, Bronte Park (folio of the Register 126862/1);
- Fourteen Mile Road, Bronte Park (folios of the Register 53446/5, 60884/1, 131673/1, 53445/4 ,53445/2, 233915/1, 53445/1 and 249585/1);
- 1901 Fourteen Mile Road, Bronte Park (folio of the Register 237156/1 and 224623/1);
- 13545 Lyell Highway, Bronte Park (folio of the Register 222044/1);
- 13196 Lyell Highway, Bronte Park (folio of the Register 107004/3, 249586/2, 107006/5, 86505/5, 249586/1, 107002/1, 34160/1, 34160/2, 107005/4, 107003/2 and 107004/6); and
- Lot 2 Fourteen Mile Road, Bronte Park (folio of the Register 179798/2);
- Casement land within 13196 Lyell Highway Bronte Park (folio of the Register 26588/2);
- Casement land (folio of the Register 26588/1) to the east of folio of the Register 249586/1;
- Casement land, Bronte Lagoon Road (folio of the Register 127907/102);
- Casement land, Bronte Lagoon Road (folio of the Register 127907/103);

- Casement land, Fourteen Mile Road, to the east of folio of the Register 131673/1;
- Casement land within folio of the Register 224623/1;
- Casement land within folio of the Register 127909/2;
- Casement land within folio of the Register 127910/11;
- Casement land within folio of the Register 127910/15;
- Casement land within folio of the Register 34160/1;
- Casement land within folio of the Register 34160/2;
- Casement land to the south of folio of the Register 127909/2;
- Casement land within folio of the Register 127910/12; and
- Hydro Tasmania land, Clarence Pipeline (folios of the Register 52509/1 and 52509/2).

#### **Elderslie**

- Clifton Vale Road, Elderslie (folio of the Register 231712/1).

#### **Ellendale**

- 111 Dillons Road, Ellendale (folio of the Register 23462/1);
- 129 Dillons Road, Ellendale (folio of the Register 213856/17);
- 149 Dillons Road, Ellendale (folio of the Register 101701/1);
- 154 Dillons Road, Ellendale (folio of the Register 49387/1);
- 178 Dillons Road, Ellendale (folio of the Register 47827/1);
- 200 Dillons Road, Ellendale (folio of the Register 118422/1);
- 212 Dillons Road, Ellendale (folio of the Register 53962/1);
- 212 Dillons Road, Ellendale (folio of the Register 60661/1);
- 215 Dillons Road, Ellendale (folio of the Register 118423/1);

- 263 Dillons Road, Ellendale (folio of the register 8655/3);
- 65 Dillons Road, Ellendale (folio of the Register 244287/1);
- Lot 1 Dillons Road, Ellendale (folio of the Register 182220/1);
- Lot 1 Dillons Road, Ellendale (folio of the Register 31025/1);
- 1084 Ellendale Road, Ellendale (folio of the Register 14580/1);
- 1265 Ellendale Road, Ellendale (folio of the Register 104219/2);
- 1360 Ellendale Road, Ellendale (folios of the Register 9417/1 and 230664/1);
- 1420 Ellendale Road, Ellendale (folio of the Register 228354/1);
- 1428 Ellendale Road, Ellendale (folio of the Register 85438/1);
- 1719 Ellendale Road, Ellendale (folios of the Register 226811/1, 239672/1, 242918/1 and 245283/1);
- 418 Ellendale Road, Fentonbury (folio of the Register 100967/1);
- 564 Ellendale Road, Ellendale (folio of the Register 64531/1);
- 632 Ellendale Road, Ellendale (folio of the Register 165629/1);
- 652 Ellendale Road, Ellendale (folios of the Register 180859/1, 181016/1, 52660/2, 16474/1 and 222732/1);
- 691 Ellendale Road, Ellendale (folio of the Register 165870/3);
- 694 Ellendale Road, Ellendale (folio of the Register 162146/1);
- 760 Ellendale Road, Ellendale (folio of the Register 173269/1);
- 795 Ellendale Road, Ellendale (folio of the Register 118491/1);
- 809 Ellendale Road, Ellendale (folios of the Register 14336/1, 250539/1, 44112/1 and 208420/5);
- 820 Ellendale Road, Ellendale (folios of the Register 64193/4);
- 936 Ellendale Road, Ellendale (folio of the Register 197147/1);
- Ellendale Road, Ellendale (folios of the Register 220530/3 and 225570/1);

- Ellendale Road, Ellendale (folios of the Register 230663/1, 86319/1 and 242380/1);
- Ellendale Road, Ellendale (folio of the Register 239733/1);
- Ellendale Road, Ellendale (folio of the Register 247965/1);
- Ellendale Road, Ellendale (folios of the Register 84698/1 and 95467/4);
- Ellendale Road, Fentonbury (folio of the Register 217578/1);
- Lot 1 Ellendale Road, Ellendale (folio of the Register 95449/1);
- Lot 2 Ellendale Road, Ellendale (folio of the Register 173269/2);
- Lot 4 Ellendale Road, Ellendale (folio of the Register 165870/4);
- 1084 Ellendale Road, Ellendale (folio of the Register 14580/2), replacement of the Agriculture Zone with the Rural Zone to the exhibited zone boundary only;
- Ellendale Road, Ellendale (folio of the Register 244823/1) , replacement of the Agriculture Zone with the Rural Zone up to the exhibited zone boundary only;
- 983 Ellendale Road, Ellendale (folio of the Register 148227/1), replacement of the Agriculture Zone with the Rural Zone up to the exhibited zone boundary only;
- 985a Ellendale Road, Ellendale (folio of the Register 148228/1), replacement of the Agriculture Zone with the Rural Zone up to the exhibited zone boundary only;
- 10 Rayners Hill Road, Ellendale (folio of the Register 172976/1);
- 135 Rayners Hill Road, Ellendale (folios of the Register 226750/1, 210298/1, 238434/1 and 224969/1);
- 158 Rayners Hill Road, Ellendale (folio of the Register 126720/2);
- 186 Rayners Hill Road, Ellendale (folio of the Register 13114/4);
- 189 Rayners Hill Road, Ellendale (folio of the Register 205518/1);
- Rayners Hill Road, Ellendale (folio of the Register 126721/1);
- Lot 1 Rayners Hill Road, Ellendale (folio of the Register 231447/1 and 238435/1);
- 175 Rayners Hill Road, Ellendale (folio of the Register 233455/1);



- 121 Dry Poles Road, Ellendale (folio of the Register 117127/1);
- 154 Dry Poles Road, Ellendale (folio of the Register 105673/1 and 105673/2);
- 234 Dry Poles Road, Ellendale (202204/1, 115065/1 and 102672/3);
- 279 Dry Poles Road, Ellendale (folio of the Register 229281/1);
- 310 Dry Poles Road, Ellendale (folio of the Register 229204/1, 52730/2, 52730/4, 222728/1, 208709/1, 52730/3 and 52730/1);
- 449 Dry Poles Road, Ellendale (folio of the Register 121102/1);
- 458 Dry Poles Road, Ellendale (folio of the Register 230826/1);
- 460 Dry Poles Road, Ellendale (folio of the Register 121227/1);
- Dry Poles Road, Ellendale (folio of the Register 104097/1);
- Dry Poles Road, Ellendale (folio of the Register 105673/3);
- Dry Poles Road, Ellendale (folios of the Register 133902/1, 121227/3, 53146/6, 121227/2 and 53146/3);
- 180 Dry Poles Road, Ellendale (folio of the Register 85626/1);
- 10 Coopers Road, Ellendale (folio of the Register 9898/1);
- 27 Coopers Road, Ellendale (folio of the Register 233721/1);
- 50 Coopers Road, Ellendale (folios of the Register 225455/1 and 225990/1);
- 130 The Avenue, Ellendale (folio of the Register 134455/1);
- 38 The Avenue, Ellendale (PID 2662729);
- 38 The Avenue, Ellendale (folios of the Register 142872/1, 142885/1, 142884/1, 24117/5867, 126720/1, 171234/1 and 171234/1);
- 38 The Avenue, Ellendale (folio of the Register 199404/1) replacement of the Agriculture Zone with the Rural Zone to the exhibited zone boundary only;
- 88 The Avenue, Ellendale (folio of the Register 226752/1);
- 90 The Avenue, Ellendale (folio of the Register 207714/1);
- 38 The Avenue, Ellendale (folio of the Register 223933/1) to the exhibited zone boundary only;

- 170 Rockmount Road, Ellendale (folio of the Register 19686/3);
- 214 Rockmount Road, Ellendale (folio of the Register 19686/2);
- 215 Rockmount Road, Ellendale (folio of the Register 168233/3);
- Rockmount Road, Ellendale (folio of the Register 19686/1);
- Lot 1 Rockmount Road, Ellendale (folio of the Register 95467/1);
- 178 Marriotts Road, Ellendale (folios of the Register 200678/1 and 212425/1);
- 79 Marriotts Road, Ellendale (folio of the Register 240562/1);
- 80 Marriotts Road, Ellendale (folio of the Register 50822/2);
- 82 Marriotts Road, Ellendale (folio of the Register 107189/2);
- 9 Marriotts Road, Ellendale (folio of the Register 182220/2);
- Marriotts Road, Ellendale (folio of the Register 107189/1);
- Marriotts Road, Ellendale (folio of the Register 51314/1);
- 20 Wiggs Lane, Ellendale (folio of the Register 54330/1);
- 151 Wiggs Lane, Ellendale (folio of the Register 126413/1);
- 160 Wiggs Lane, Ellendale (folio of the Register 126376/1);
- 40 Wiggs Lane, Ellendale (folio of the Register 233721/2 and 210297/1);
- 30 Curlys Lane, Ellendale (folio of the Register 252646/1);
- Curlys Lane, Ellendale (folio of the Register 223970/1);
- 27 Holmes Road, Ellendale (folio of the Register 245882/1);
- 45 Holmes Road, Ellendale (folio of the Register 104219/1);
- 5 Holmes Road, Ellendale (folio of the Register 225776/1);
- 70 Quinns Road, Ellendale (folio of the Register 44761/1);
- 80 Quinns Road, Ellendale (folio of the Register 115064/1);
- 25 Fenton Road, Ellendale (folio of the Register 44761/4);

- 46 Fenton Road, Ellendale (folio of the Register 44761/5);
- Fenton Road, Ellendale (folio of the Register 67436/1);
- 69 Hanlons Road, Ellendale (folio of the Register 223076/1);
- Ransleys Road, Ellendale (folio of the Register 226751/1);
- 1400 Meadowbank Road, Meadowbank (folio of the Register 163527/1);
- 720 Meadowbank Road, Meadowbank (folio of the Register 18933/2);
- 168 Risbys Road, Ellendale (folio of the Register 22886/1);
- Central Highlands Council land (folio of the Register 64193/15);
- Department of State Growth land (folio of the Register 225848/1);
- Casement land forming part of Pillies Road (folio of the Register 21691/3);
- Casement land forming part of Rockmount Road, to the east of folio of the Register 222732/1;
- Casement land forming part of Rockmount Road, to the north-east of folio of the Register 84698/1;
- Casement land forming part of Rockmount Road (folio of the Register 49633/2);
- Casement land, Ellendale Road, between folios of the Register 67436/1 and 509594/1;
- Casement land within folio of the Register 151251/2 and to the west of folio of the Register 117481/1;
- Casement land, Ellendale Road, between folios of the Register 228354/1 to 225848/1;
- Casement land to the north of folio of the Register 100968/1;
- Casement land forming part of Pillies Road (folios of the Register 21691/1, 21691/2 and 21691/4) and to the north of folio of the Register 239733/1;
- Casement land forming part of Wiggs Lane (folio of the Register 126413/101);
- Casement land forming part of Dry Poles Road, within folios of the Register 105673/1, 208708/1, 221739/1, 22728/1, 208709/1, 52730/4, 117127/1 and 117127/2;

- Casement land to the east of folios of the Register 165870/4 and 105673/1;
- Casement land to the north of folio of the Register 117127/1;
- Casement land (folio of the Register 165870/100);
- Casement land forming part of Dry Poles Road, within folios of the Register 121227/2 and 134455/1;
- Casement land to the east of folio of the Register 53146/6;
- Casement land to the south of folio of the Register 230826/1;
- Casement land forming part of Marriotts Road, within folios of the Register 182220/1, 182220/2, 107189/1, and 107189/2;
- Casement land forming part of Quinns Road (folios of the Register 44761/2, 44761/3 and 49244/1);
- Casement land within folio of the Register 115065/1;
- Casement land to the west of folio of the Register 165810/4;
- Casement land to the east of folio of the Register 229281/1;
- Casement land to the north of folio of the Register 104219/1;
- Casement land within folios of the Register 134455/1 and 133902/1; and
- Casement land to the south of folio of the Register 142884/1.

### **Fentonbury and Westerway**

- 374 Ellendale Road, Fentonbury (folio of the Register 102188/2);
- 380 Ellendale Road, Fentonbury (folio of the Register 117481/1);
- 379 Ellendale Road, Fentonbury (folio of the Register 117480/1, 209961/1 and 100968/1);
- Lot 1 Ellendale Road, Westerway (folio of the Register 7502/1);
- 351 Ellendale Road, Fentonbury (folio of the Register 49610/1 and 49609/1);
- Ellendale Road, Fentonbury (folio of the Register 151251/2), replacement of the Agriculture Zone with the Rural Zone to the exhibited zone boundary only;

- Ellendale Road, Fentonbury (folio of the Register 50417/2), replacement of the Agriculture Zone with the Rural Zone to the exhibited zone boundary only;
- 160 Gully Road, Fentonbury (folio of the Register 225884/1);
- 179 Gully Road, Fentonbury (folio of the Register 207362/1);
- 260 Gully Road, Fentonbury (folio of the Register 117127/3);
- 50 Gully Road, Fentonbury (folio of the Register 151251/1), replacement of the Agriculture Zone with the Rural Zone to the exhibited zone boundary only;
- 181 Gully Road, Fentonbury (folio of the Register 161804/1);
- Lot 1 Gully Road, Fentonbury (folio of the Register 161805/1);
- 259 Gully Road, Fentonbury (folio of the Register 207821/1);
- 165 Gully Road, Fentonbury (folio of the Register 207363/1);
- 180 Gully Road, Fentonbury (folios of the Register 229616/1, 112772/2 and 125054/1);
- 121 Dry Poles Road, Ellendale (folio of the Register 117127/2);
- 39 Dry Poles Road, Ellendale (folio of the Register 165870/2);
- 99 Dry Poles Road, Ellendale (folio of the Register 221739/1);
- 200 Mccallums Road, Fentonbury (folio of the Register 126435/2);
- Mccallums Road, Fentonbury (folios of the Register 247172/1 and 248137/1);
- Lot 1 Mccallums Road, Fentonbury (folio of the Register 214286/1);
- 106 Mccallums Road, Fentonbury (folio of the Register 126435/1);
- Mccallums Road, Fentonbury (folio of the Register 126435/3);
- 90 Hall Road, Fentonbury (folio of the Register 27963/1);
- 110 Hall Road, Fentonbury (folio of the Register 224868/1);
- 59 Hall Road, Fentonbury (folio of the Register 108642/1);
- 108 Hall Road, Fentonbury (folio of the Register 13940/1);
- 101 Hall Road, Fentonbury (folio of the Register 244601/1);

- Leasons Road, Westerway (folio of the Register 139115/1);
- Casement land that is within folios of the Register 13940/1, 224868/1, 27963/1 and 244601/1; and
- Casement land to the east of folio of the Register 126435/3.
- 

### **Gretna**

- Lot 2 Lyell Highway, Gretna (folio of the Register 146220/2);
- Lyell Highway, Gretna (folio of the Register 158526/1);
- 749 Marked Tree Road, Gretna (folio of the Register 102690/3);
- 970 Marked Tree Road, Hamilton (folio of the Register 171934/1);
- Marked Tree Road, Gretna (folio of the Register 108593/1);
- Lot 1 Marked Tree Road, Gretna (folio of the Register 152912/1);
- Casement land forming part of Marked Tree Road to the west of folios of the Register 171934/1 and 108593/1;
- Casement land to the west of folio of the Register 166563/1.

### **Interlaken**

- 3119 Interlaken Road, Interlaken (folios of the Register 43771/4, 125860/2, 210216/1 and 43771/1);
- 3269 Dennistoun Road, Interlaken (folio of the Register 40973/1); and
- Casement land forming part of Laycock Drive (folio of the Register 37690/201).

## **Liawenee and Miena**

- Lot 1 Marlborough Road, Miena (folios of the Register 171135/1, 250486/1, 246605/1, 148377/7, 32146/1, 162608/1, 148378/2, 148377/6, 148377/1, 148380/8 and 148377/5);
- Lot 2 Marlborough Road, Miena (folio of the Register 250486/2);
- 435 Lake Augusta Road, Liawenee (folio of the Register 118623/1);
- Lake Augusta Road, Liawenee (folios of the Register 251215/2, 27224/5, 27224/2, 27224/7, 27224/8 and 27224/6);
- Lake Augusta Road, Liawenee (folio of the Register 27224/1);
- Barren Plains Road, Miena (folio of the Register 19054/9);
- Highland Lakes Road, Miena (folio of the Register 20491/1);
- Lot 646 Highland Lakes Road, Miena (folio of the Register 35611/646);
- Lot 647 Highland Lakes Road, Miena (folio of the Register 35611/647);
- Lot 649 Highland Lakes Road, Miena (folio of the Register 35842/649);
- Lot 1 Highland Lakes Road, Miena (folio of the Register 158054/1);
- Lot 1 Tods Corner Road, Miena (folio of the Register 37040/1);
- Tods Corner Road, Tods Corner (folio of the Register 19054/14);
- Hydro Tasmania land forming the Liawenee Canal (folio of the Register 199869/2);
- Hydro Tasmania land, Liawenee Canal (folio of the Register 199869/1);
- Casement land within folio of the Register 171135/1;
- Casement land within folio of the Register 199869/2;
- Casement land within folio of the Register 246605/1;
- Casement land to the south of folio of the Register 246605/1;
- Casement land to the east of folio of the Register 250486/2; and
- Casement land within folio of the Register 37040/1.

## **Little Pine Lagoon**

- 2296 Marlborough Road, Little Pine Lagoon (folio of the Register 53436/4);
- 2462 Marlborough Road, Little Pine Lagoon (folio of the Register 53436/2);
- 2533 Marlborough Road, Little Pine Lagoon (folio of the Register 53583/1);
- 2693 Marlborough Road, Little Pine Lagoon (folio of the Register 102295/101);
- Lot 1 Marlborough Road, Little Pine Lagoon (folio of the Register 129317/1);
- Lot 6 Marlborough Road, Little Pine Lagoon (folio of the Register 102295/6);
- 10 Monpeelyata Road, Little Pine Lagoon (folio of the Register 26389/2);
- Casement land to the north-west of folio of the Register 26389/2;
- Casement land to the south of folio of the Register 53436/2;
- Casement land to the west of folio of the Register 53504/3; and
- LGA Subdivision road casements forming Monpeelyata Road (folios of the Register 26389/3, 26389/4 and 18530/2).

## **Meadowbank**

- 109 Meadowbank Road, Meadowbank (folio of the Register 106367/1) and to the road centreline of Meadowbank Road within casement adjacent to folio of the Register 106437/1;
- 130 Meadowbank Road, Meadowbank (folio of the Register 33235/1);
- 174 Meadowbank Road, Meadowbank (folio of the Register 32880/1);
- 200 Meadowbank Road, Meadowbank (folio of the Register 35385/3);
- 204 Meadowbank Road, Meadowbank (folio of the Register 35385/2);
- 208 Meadowbank Road, Meadowbank (folio of the Register 35385/1);
- 219 Meadowbank Road, Meadowbank (folio of the Register 16330/1);
- 720 Meadowbank Road, Meadowbank (folio of the Register 36399/1);



- 1220 Meadowbank Road, Meadowbank (folio of the Register 138542/4);
- 1240 Meadowbank Road, Meadowbank (folio of the Register 163527/4);
- 1280 Meadowbank Road, Meadowbank (folio of the Register 163527/3);
- 1340 Meadowbank Road, Meadowbank (folio of the Register 163527/2);
- 720 Meadowbank Road, Meadowbank (folio of the Register 36398/1), that section located to the east of Meadowbank Road only;
- 720 Meadowbank Road, Meadowbank (folio of the Register 163541/1), that section located outside of the “blue line” only;
- Casement land , Meadowbank Road adjacent to folio of the Register 33235/1;
- Casement land forming part of Meadowbank Road, within folios of the Register 163527/3 and 163527/4;
- Casement land forming part of Meadowbank Road (folio of the Register 32880/2);
- Casement land within folio of the Register 138542/4;
- To the road centreline of Meadowbank Road within that part of the casement adjacent to folio of the Register 106437/1; and
- Casement land (folio of the Register 106367/2).

### **Ouse, Strickland and Osterley**

- 261 Lanes Tier Road, Ouse (folio of the Register 226148/1);
- 943 Lanes Tier Road, Ouse (folio of the Register 115813/1, 115813/2, 171875/1, 115812/2, 115812/1 and 163938/1);
- 1045 Lanes Tier Road, Ouse (folio of the Register 51400/1);
- 7537 Lyell Highway, Ouse (folio of the Register 122489/1);
- 7619 Lyell Highway, Ouse (folio of the Register 252369/1);
- 8415 Lyell Highway, Ouse (folio of the Register 34103/3);
- Lyell Highway, Ouse (folios of the Register 132346/1 and 232159/1);
- Lyell Highway, Ouse (folio of the Register 135001/1);
- Lyell Highway, Ouse (folios of the Register 228880/1, 209518/1 and 212142/1);

- Lyell Highway, Ouse (folio of the Register 132346/2), replacement of the Agriculture Zone with the Rural Zone to the exhibited zone boundary only;
- Lanes Tier Road, Ouse (folio of the Register 240986/1);
- Lanes Tier Road, Ouse (folio of the Register 230603/1);
- Victoria Valley Road, Osterley (folio of the Register 100778/1);
- Victoria Valley Road, Ouse (folio of the Register 51401/1);
- Victoria Valley Road, Osterley (folio of the Register 101602/1);
- Victoria Valley Road, Osterley (folio of the Register 250221/1);
- Victoria Valley Road, Osterley (folios of the Register 205311/1, 205312/1, 205309/1, 205310/1 and 205307/1);
- Lot 2 Victoria Valley Road, Osterley (folio of the Register 154836/2);
- Wellwood Road, Osterley (folio of the Register 101963/1);
- 180 Pearces Road, Strickland (folio of the Register 202950/1);
- Pearces Road, Strickland (folio of the Register 160316/2);
- Pearces Road, Strickland (folio of the Register 204942/1);
- 340 Strickland Road, Ouse (folio of the Register 164926/1);
- 370 Strickland Road, Strickland (folio of the Register 160316/1);
- 798 Strickland Road, Strickland (folio of the Register 107239/1);
- 1024 Strickland Road, Strickland (folio of the Register 232127/1);
- 1239 Strickland Road, Strickland (folio of the Register 201742/1);
- Lot 1 Strickland Road, Ouse (folios of the Register 165087/2 and 241236/1);
- Strickland Road, Ouse (folios of the Register 230267/1 and 68930/1);
- Strickland Road, Strickland (folio of the Register 202947/1);
- Lot 1 Strickland Road, Strickland (folio of the Register 205681/1);
- Strickland Road, Strickland (folios of the Register 209624/1 and 204746/1);

- Strickland Road, Strickland (folio of the Register 232343/1);
- Lot 1 Strickland Road, Strickland (folio of the Register 158240/1);
- Lot 2 Strickland Road, Strickland (folio of the Register 158240/2);
- Strickland Road, Strickland (folios of the Register 204102/1 and 227594/1);
- Strickland Road, Strickland (folio of the Register 209209/1);
- Strickland Road, Strickland (folio of the Register 147026/1);
- Strickland Road, Strickland (folio of the Register 222898/1);
- Lot 1 Strickland Road, Strickland (folio of the Register 161416/1);
- Lot 2 Strickland Road, Strickland (folio of the Register 161416/2);
- Lot 1 Strickland Road, Strickland (folio of the Register 201743/1);
- Strickland Road, Strickland (folio of the Register 211771/1);
- 53 Triffetts Road, Strickland (folio of the Register 201883/1);
- 140 Triffetts Road, Strickland (folio of the Register 240652/1);
- Casement land within folio of the Register 163938/1;
- Casement land to the east of folio of the Register 115813/2;
- Casement land to the south of folio of the Register 171875/1;
- Casement land to the west of folio of the Register 250221/1;
- Crown land to the east of folio of the Register 154836/2;
- Casement land forming part of Strickland Road, within folio of the Register 161416/1;
- Casement land to the east of folio of the Register 201742/1;
- Hydro Tasmania land (Catagunya Road, folio of the Register 249110/1);
- Casement land (Pearces Road, folio of the Register 242213/1);
- Casement land forming part of Strickland Road, to the west of folios of the Register 164926/1 and 160316/1;
- Casement land within folio of the Register 34103/3; and
- Casement land to the south of folio of the Register 122489/1.

## **Shannon, Steppes and Arthurs Lake**

- 5814 Highland Lakes Road, Steppes (folio of the Register 33301/1);
- 6011 Highland Lakes Road, Steppes (folio of the Register 182189/1);
- 6011 Highland Lakes Road, Steppes (folio of the Register 182190/1);
- 6212 Highland Lakes Road, Steppes (folio of the Register 124603/1);
- 6300 Highland Lakes Road, Steppes (folio of the Register 126982/1);
- Highland Lakes Road, Steppes (folio of the Register 126983/1);
- 5000 Interlaken Road, Steppes (folio of the Register 36492/1);
- Penstock Road, Shannon (folio of the Register 122031/1);
- Penstock Road, Shannon (folios of the Register 100080/3, 100080/2, 100081/65 and 205991/1);
- Poatina Road, Arthurs Lake (folio of the Register 19038/4);
- Poatina Road, Arthurs Lake (folio of the Register 36228/3);
- 4244a Waddamana Road, Steppes (folios of the Register 100672/3, 233158/1, 100672/4, 100672/1 and 156999/1);
- Casement land that is surrounded by folio of the Register 233158/1;
- Casement land that is surrounded by folio of the Register 100672/1;
- Casement land that is surrounded by folio of the Register 36492/1;
- Casement land that is surrounded by folios of the Register 100080/2, 100080/3 and 122031/1;
- Casement land adjacent to the northern boundary of folio of the Register 182190/1; and
- Hydro Tasmania land, Ripple Canal (folios of the Register 28987/1, 29887/1, 26886/4, 26886/3, 26886/2, 26886/1, 26885/5, 26885/4, 26885/3, 26885/2 and 26885/1).

## **Victoria Valley**

- 655 Bashan Road, Victoria Valley (folios of the Register 208314/1 and 248119/3);
- 2500 Victoria Valley Road, Victoria Valley (folios of the Register 241778/1);
- 2965 Victoria Valley Road, Victoria Valley (folios of the Register 161417/1, 153723/1, 106737/2, 106737/1 and 106736/1);
- 3136 Victoria Valley Road, Victoria Valley (folio of the Register 248119/2);
- 3189 Victoria Valley Road, Victoria Valley (folio of the Register 42611/1);
- Victoria Valley Road, Victoria Valley (folios of the Register 104890/1, 104891/1 and 228233/1);
- Casement land forming part of Strickland Road, within folio of the Register 161416/1;
- Casement land to the south of folio of the Register 161417/1;
- Casement land within folio of the Register 153723/1;
- Crown land (Pot. PID 2235938).

## **Waddamana**

- 197 Macclesfield Road, Waddamana (folios of the Register 135247/2, 135246/1, 29897/6 and 29897/1);
- Part of 197 Macclesfield Road, Waddamana (folio of the Register 135247/1);
- 198 Macclesfield Road, Waddamana (folio of the Register 108423/1);
- 166 Jean Banks Road, Waddamana (folio of the Register 51886/2);
- Casement land forming part of Bashan Road (folio of the Register 12657/1);
- Casement land that is surrounded by folio of the Register 108423/1; and
- Casement land that is surrounded by folio of the Register 135247/2.