


Tarraleah Redevelopment Project

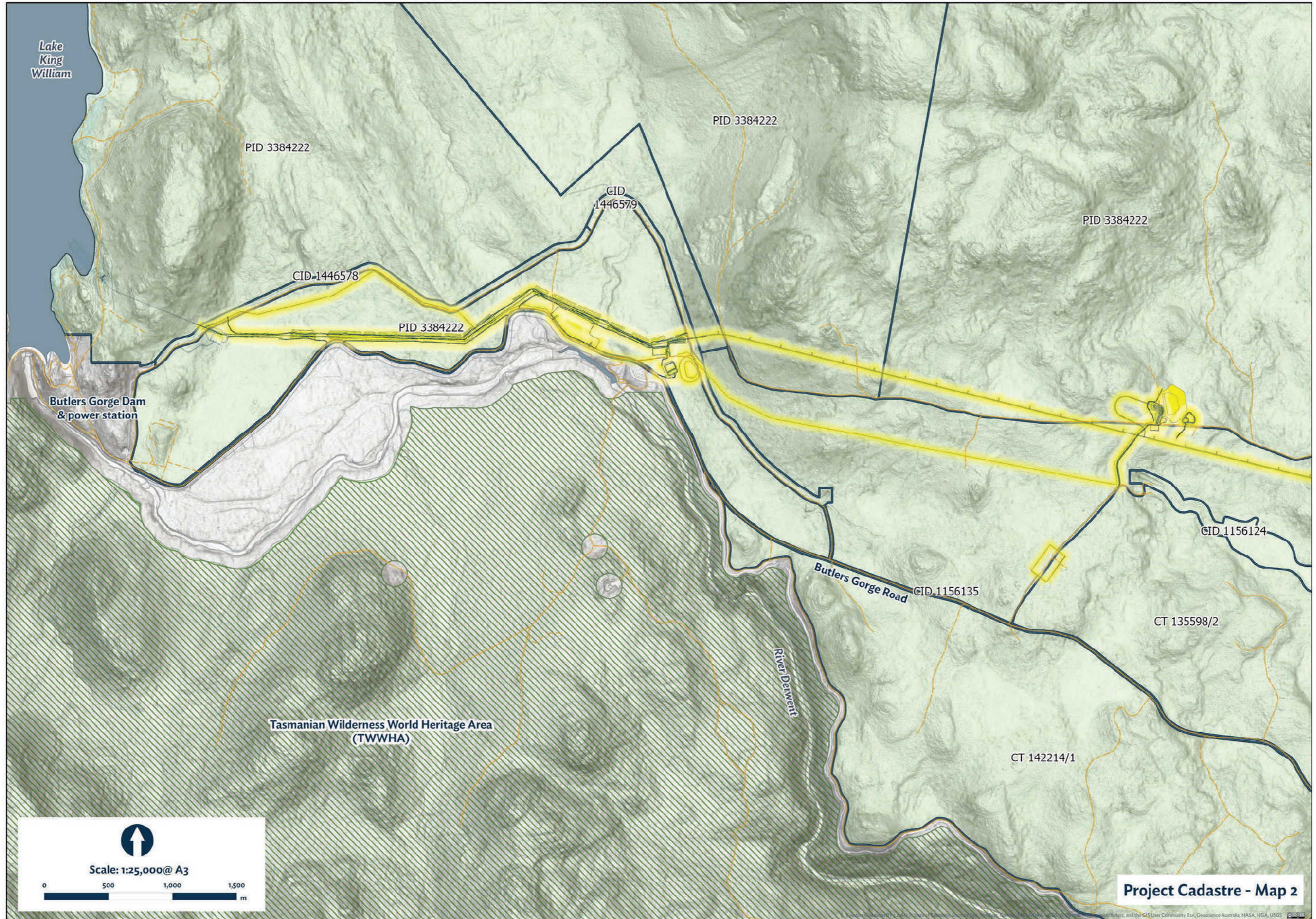
Development Application planning map book

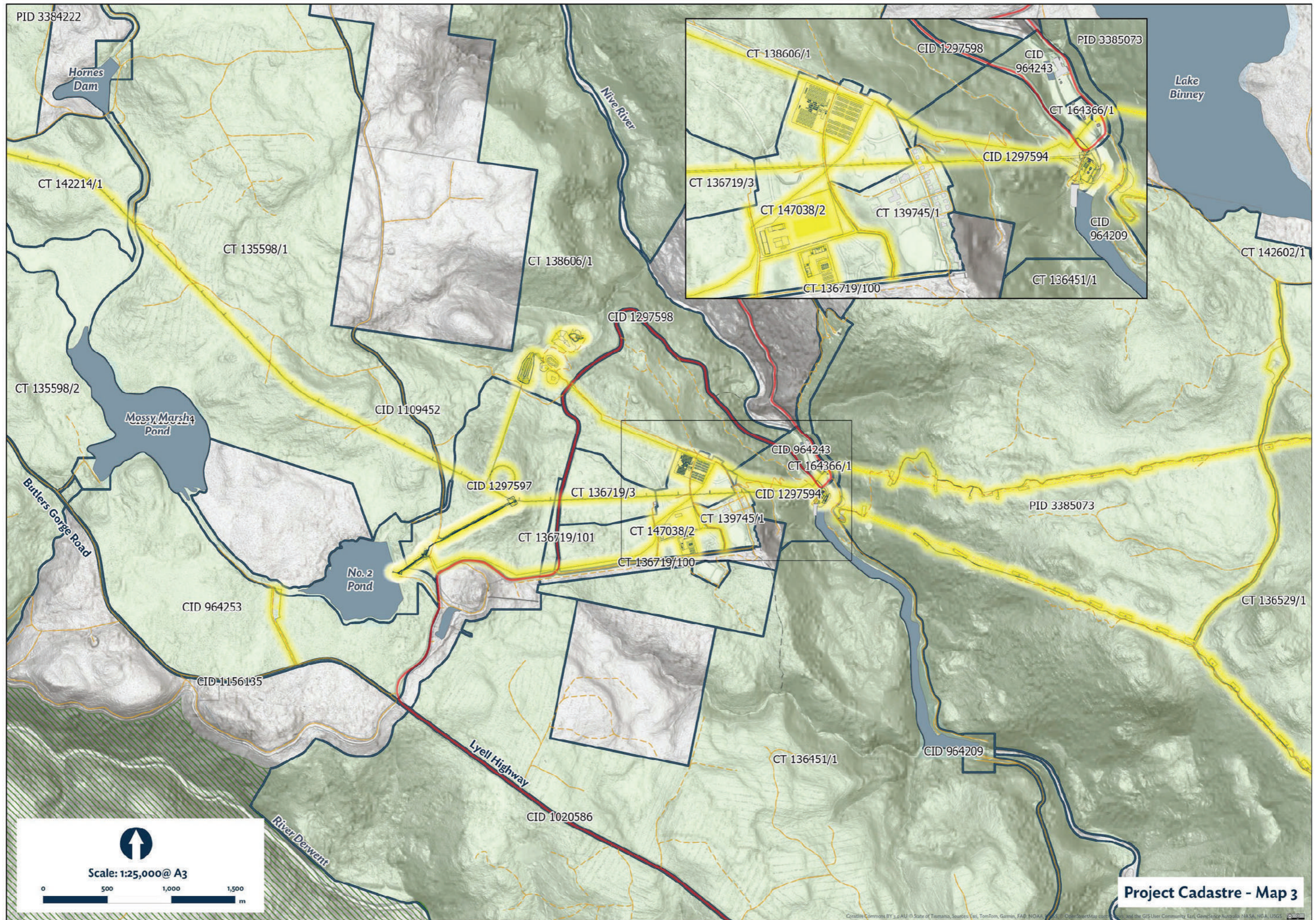
1. Project area and associated cadastre parcels	J-3
2. Project operational footprint	J-9
3. Project disturbance footprint	J-11
4. Tarraleah Redevelopment Project outline	J-13
5. Project access roads	J-15
6. Northern Transmission Line Tower Placement and Location	J-17
7. Southern Transmission Line Tower Placement and Location	J-19
8. Zoning within the Project area and its immediate surrounds	J-21
9. Works within the Village Zone	J-25
10. Works within the Utilities Zone	J-27
11. Works within the Rural Zone	J-29
12. Works within the Tarraleah Conservation Area	J-31
13. Works within the Environmental Management Zone	J-33
14. Works within the Recreation Zone	J-35
15. Project Area Boundary Setbacks	J-37
15.1 Mid Access Portal Boundary Setback	J-38
15.2 Paddys Quarry Boundary Setback	J-39
15.3 Powerstation Setback	J-40
15.4 Pump Station Setback	J-41
15.5 Tarraleah Construction Compound	J-42
15.6 Western Portal Intake Setback	J-43
15.7 Western Portal Laydown Setback	J-44
15.8 Western Portal Roads 1 Setback	J-45
15.9 Western Portal Roads 2 Setback	J-46
16. Electricity transmission infrastructure protection code overlay	J-47
17. Natural assets code	J-49
17.1 Priority vegetation	J-50
17.2 Waterway and coastal protection area	J-51
18. Attenuation areas overlay	J-53
19. Bushfire-prone areas code	J-55
20. Landslip hazard overlay	J-57

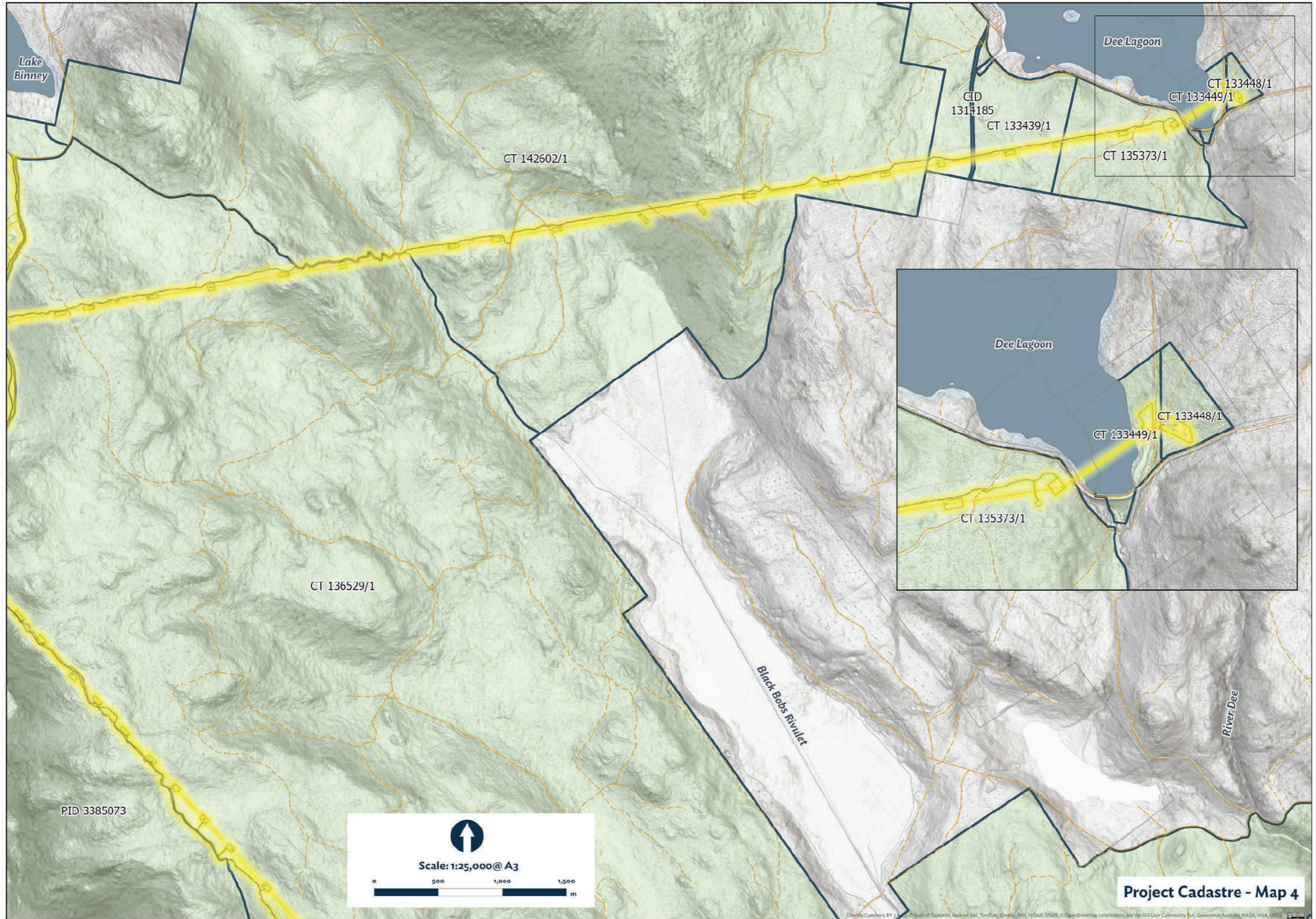
This page has been intentionally left blank.

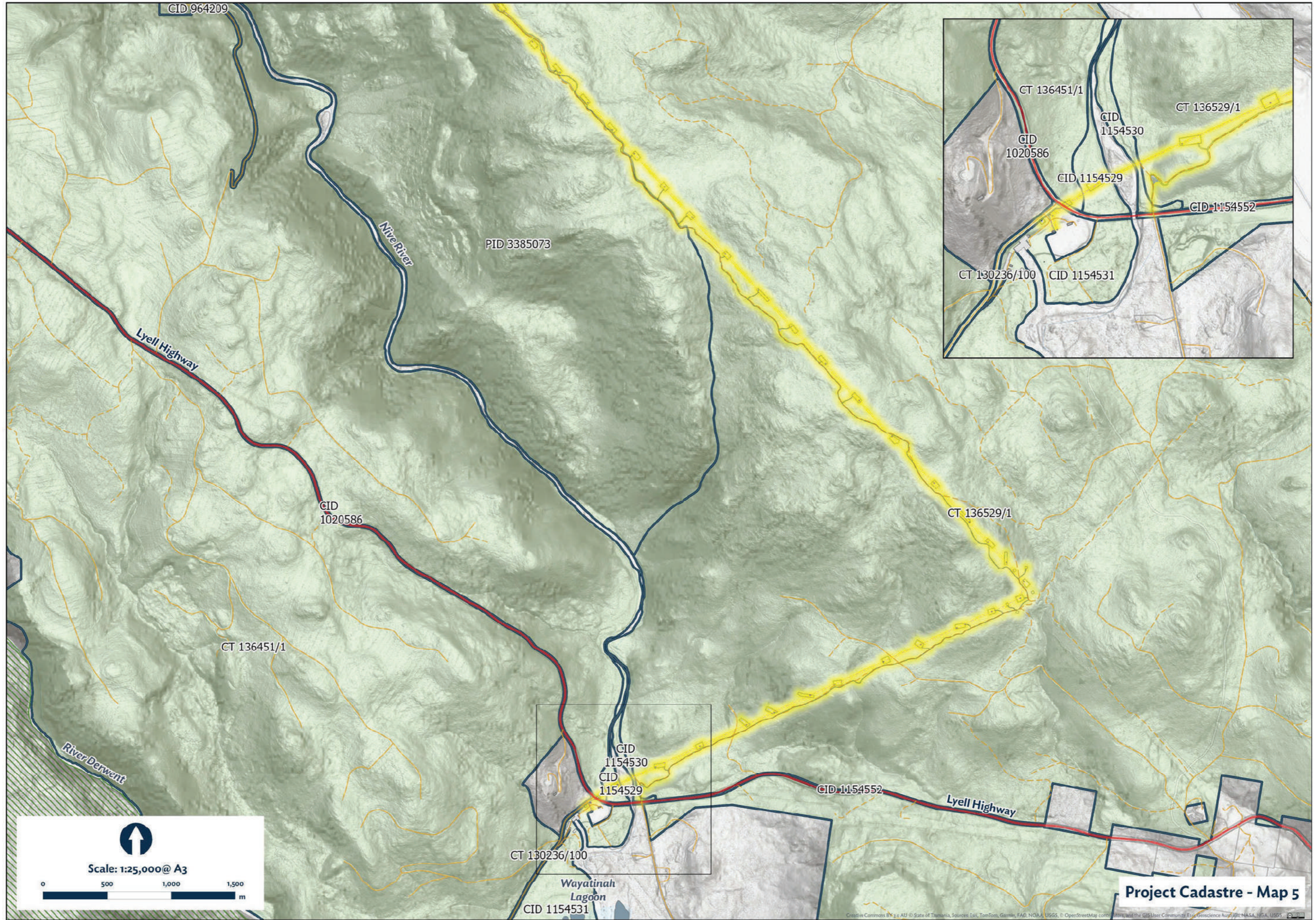
1. Project area and associated cadastre parcels






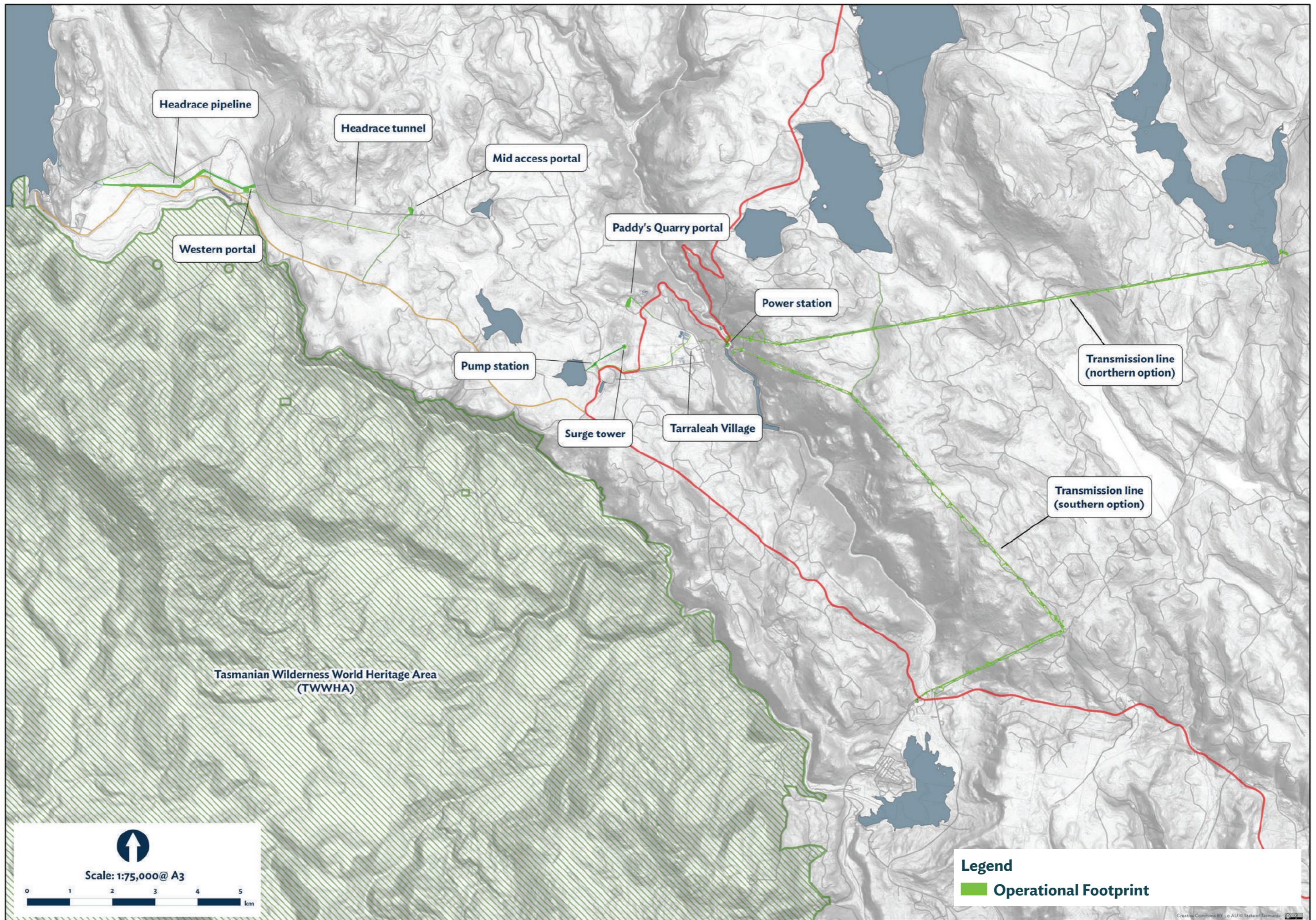







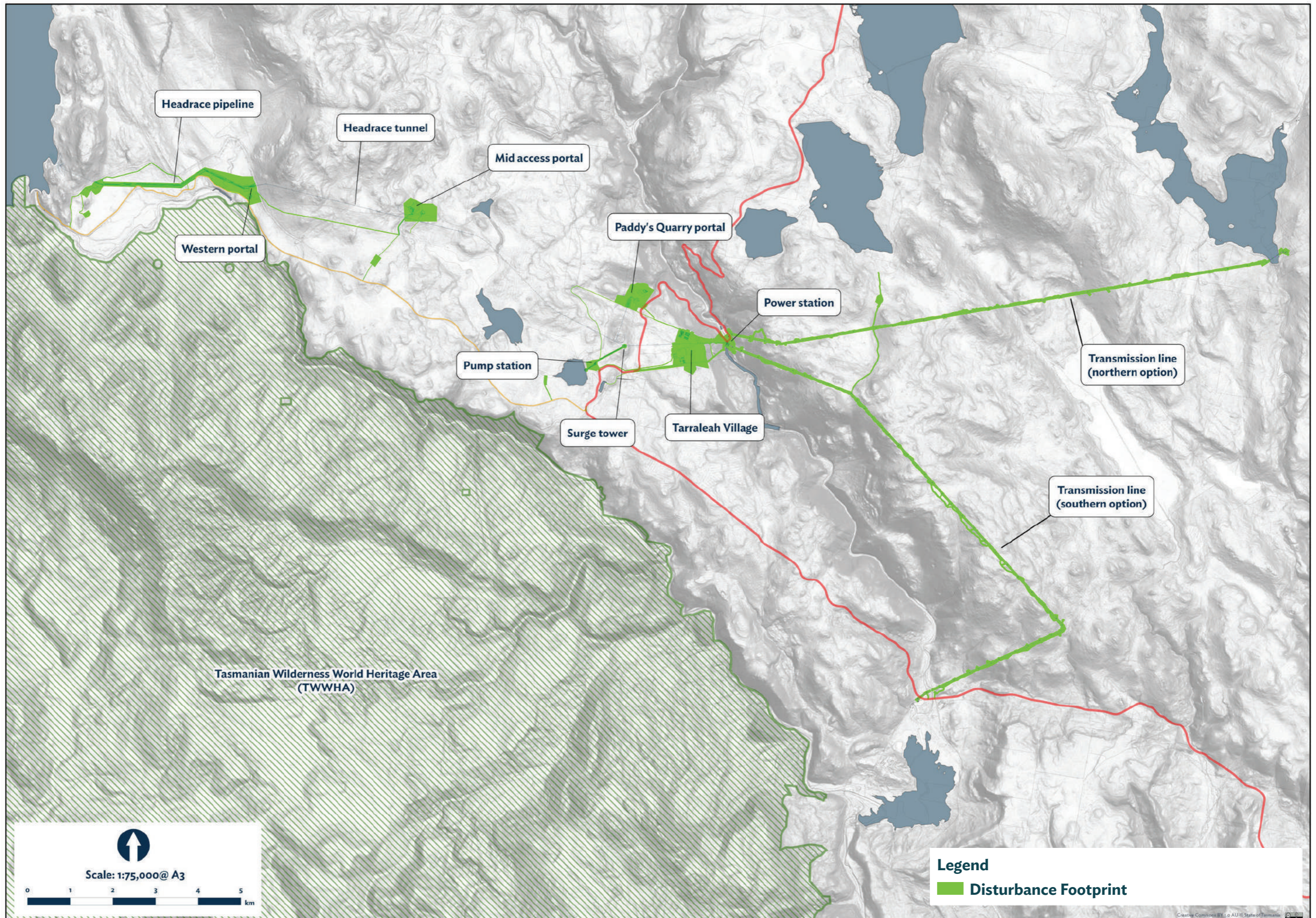
2. Project operational footprint






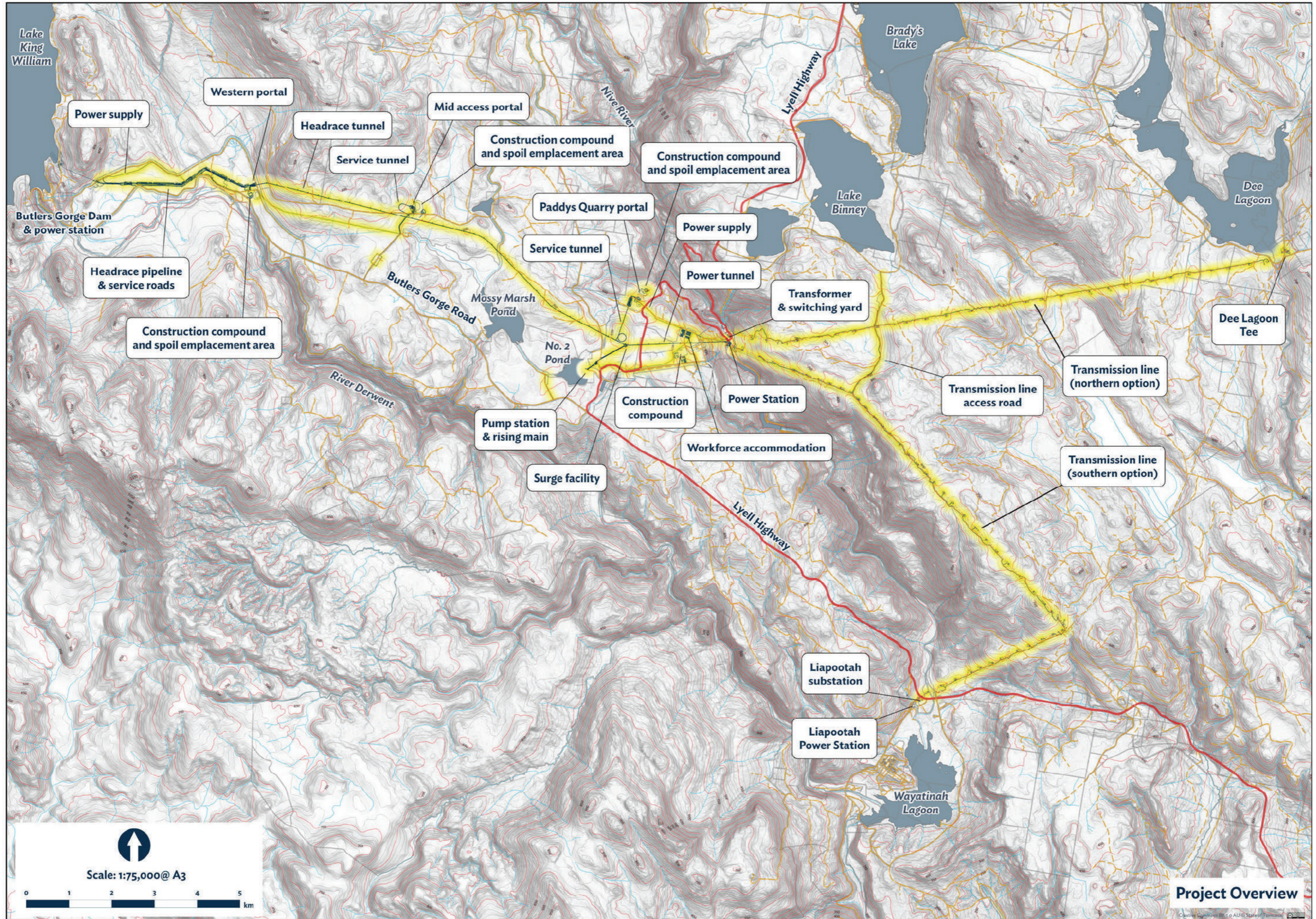
3. Project disturbance footprint






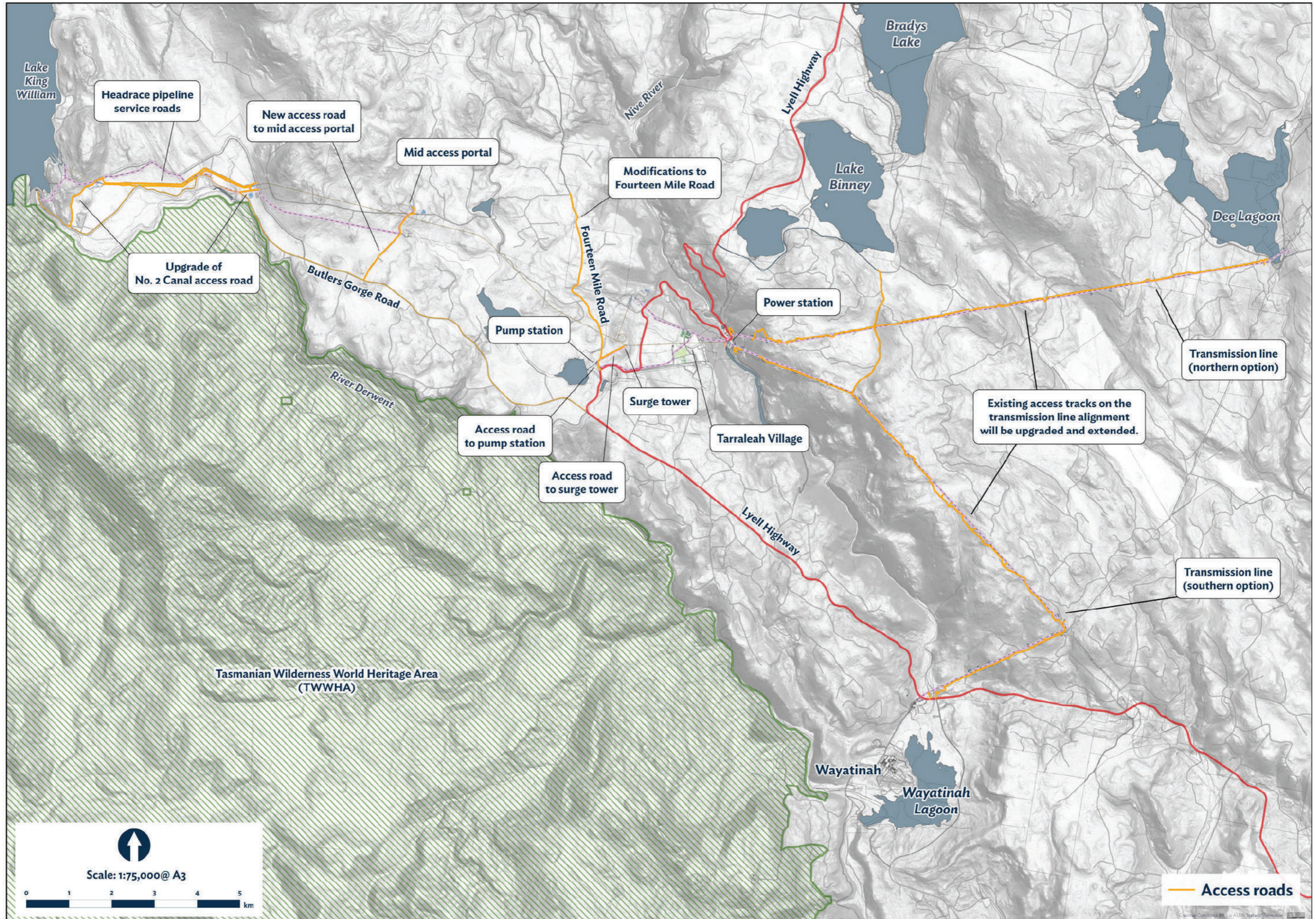
4. Tarraleah Redevelopment Project outline







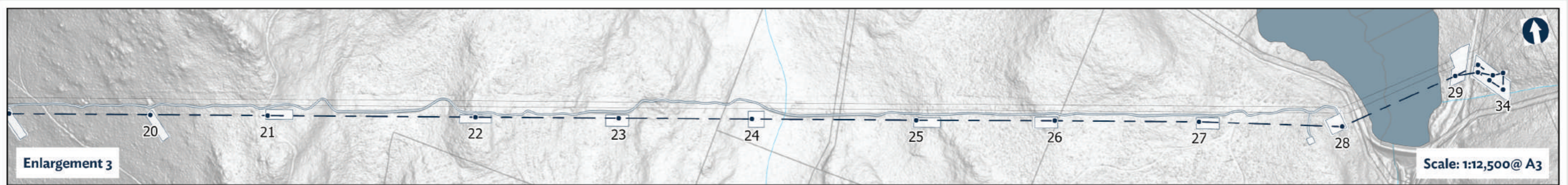

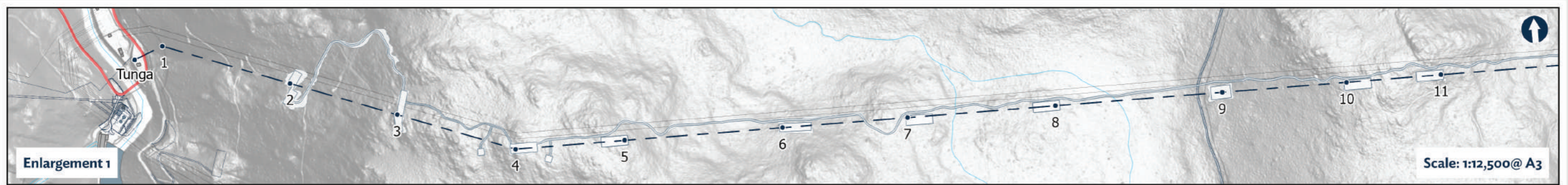
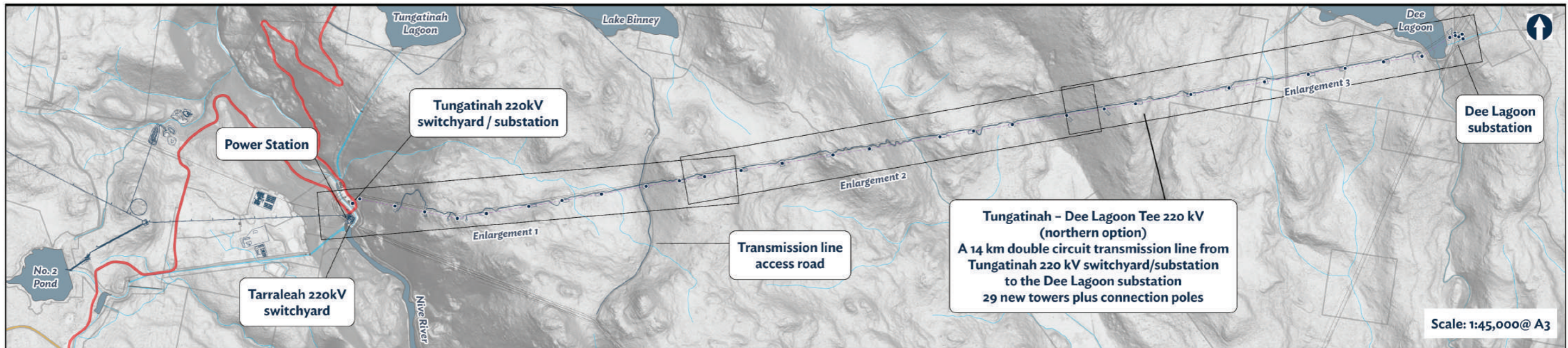
5. Project access roads






6. Northern Transmission Line Tower Placement and Location

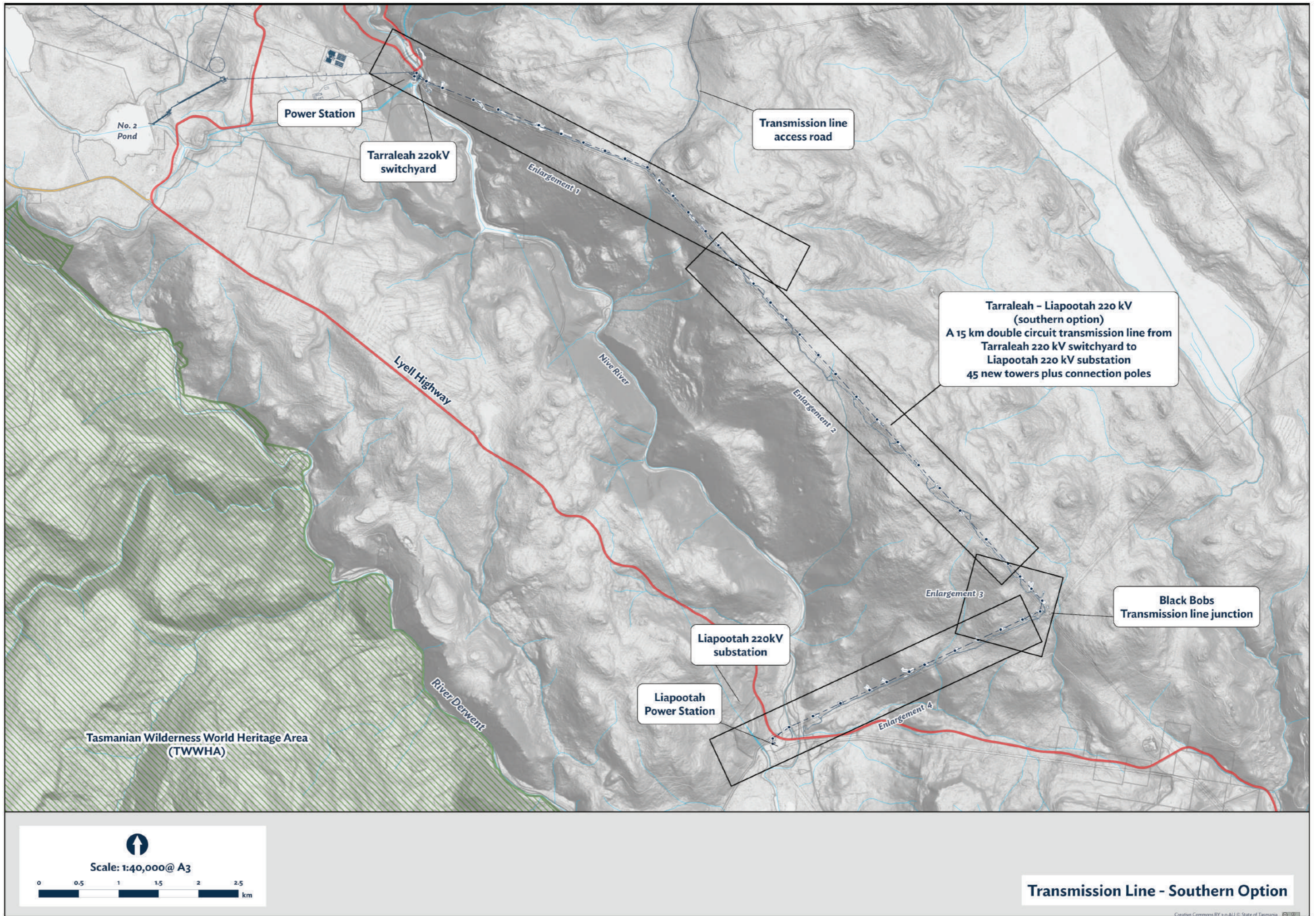




Transmission Line - Northern Option


7. Southern Transmission Line Tower Placement and Location



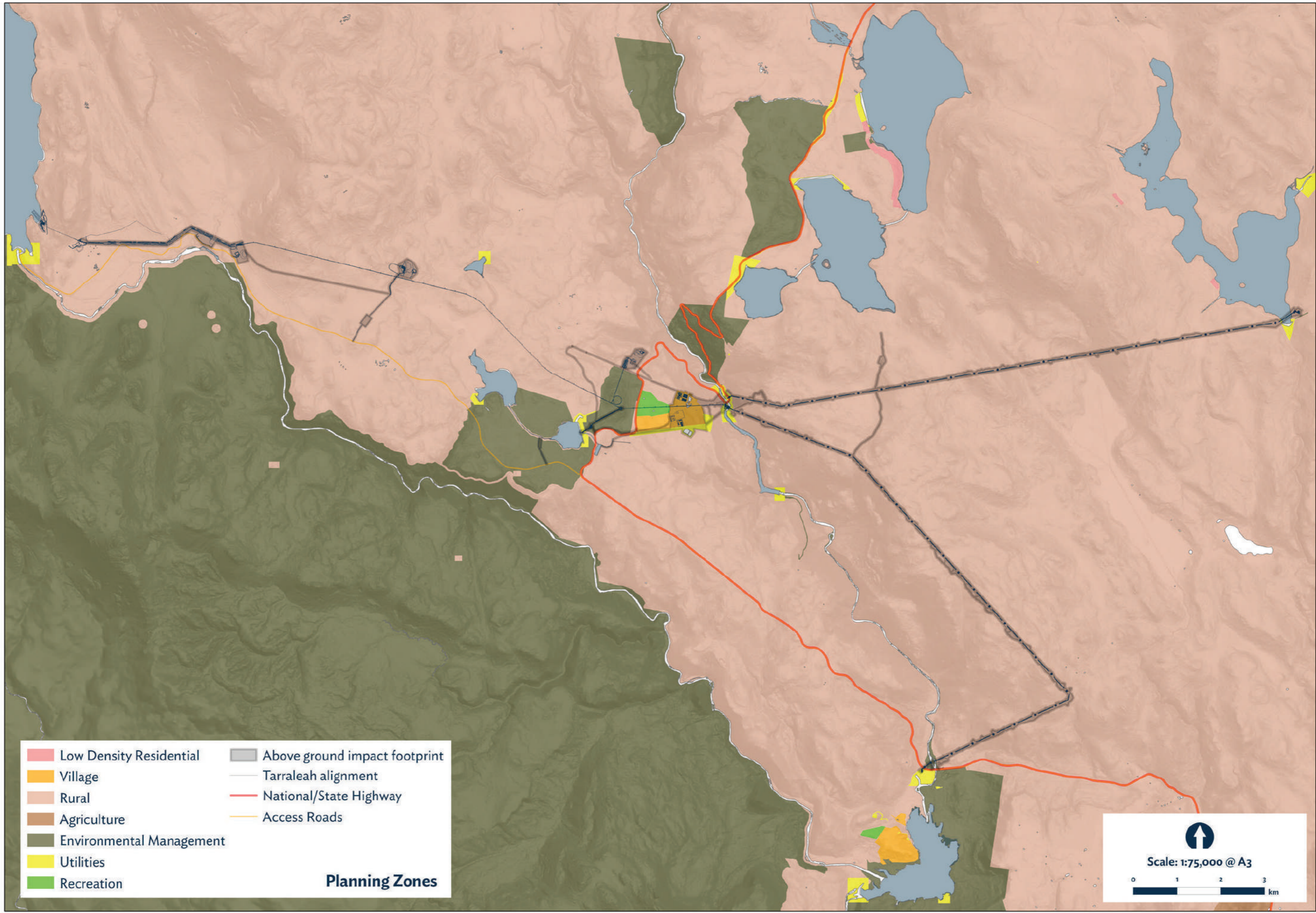


This page has been intentionally left blank.

8. Zoning within the Project area and its immediate surrounds



Path: \\hfs\ssm\env\corp\spat\... Data - Archive\Bent\Tarraleah\GIS\Map\Approvals\20250407 - Project Description Maps\TARRALEAH Project Description Map_2025.aprx | Figure 2-35 - Zoning A3 | Figure 2-35 - Zoning A3 | Thomas5



Low Density Residential	Above ground impact footprint
Village	Tarraleah alignment
Rural	National/State Highway
Agriculture	Access Roads
Environmental Management	
Utilities	
Recreation	

Planning Zones


↑

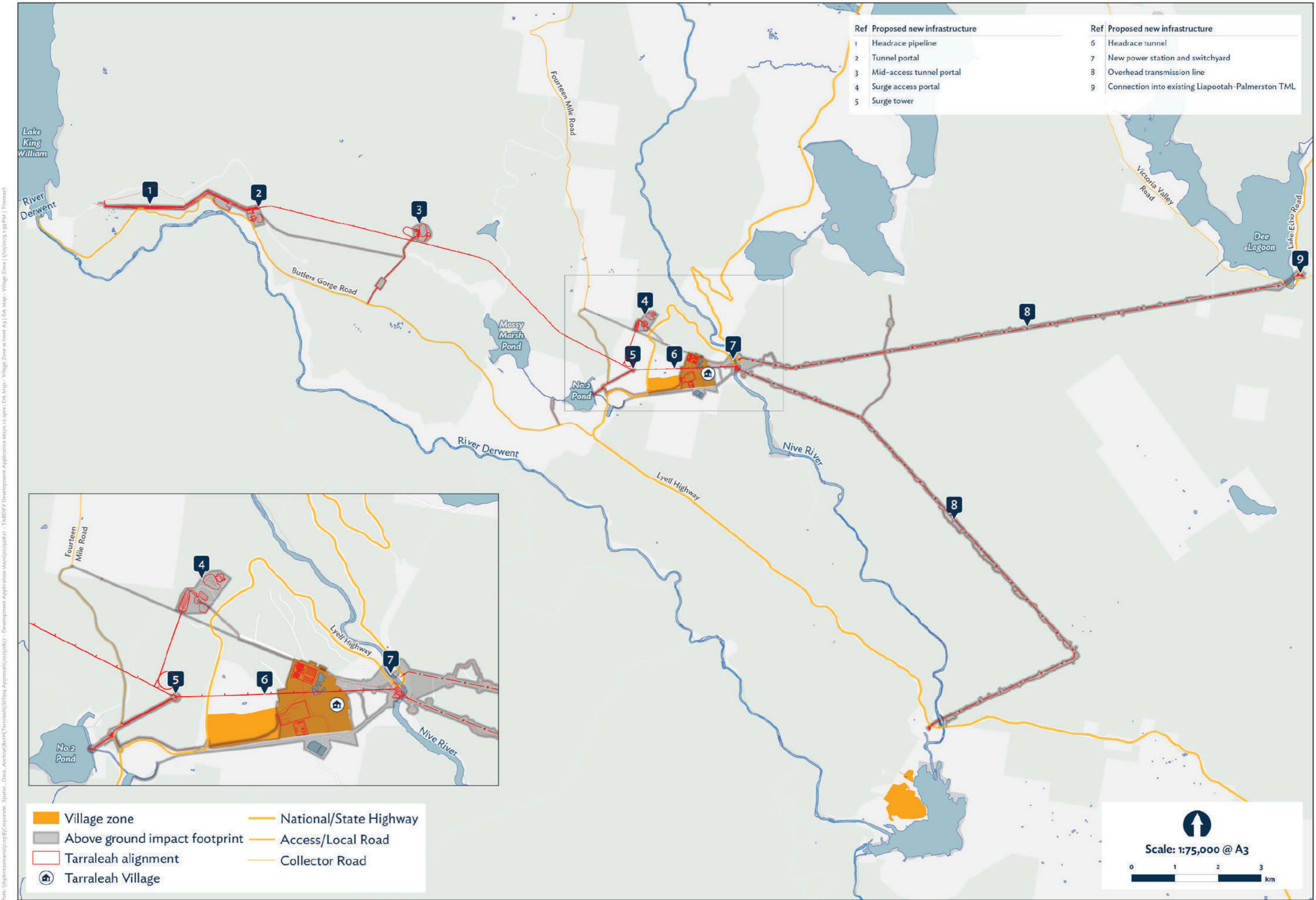
Scale: 1:75,000 @ A3

0 1 2 3 km

Creative Commons BY; © AU © State of Tasmania. Sources: Esri, TomTom, Garmin, FAO, NOAA, USGS, © OpenStreetMap contributors, and the GIS User Community


9. Works within the Village Zone

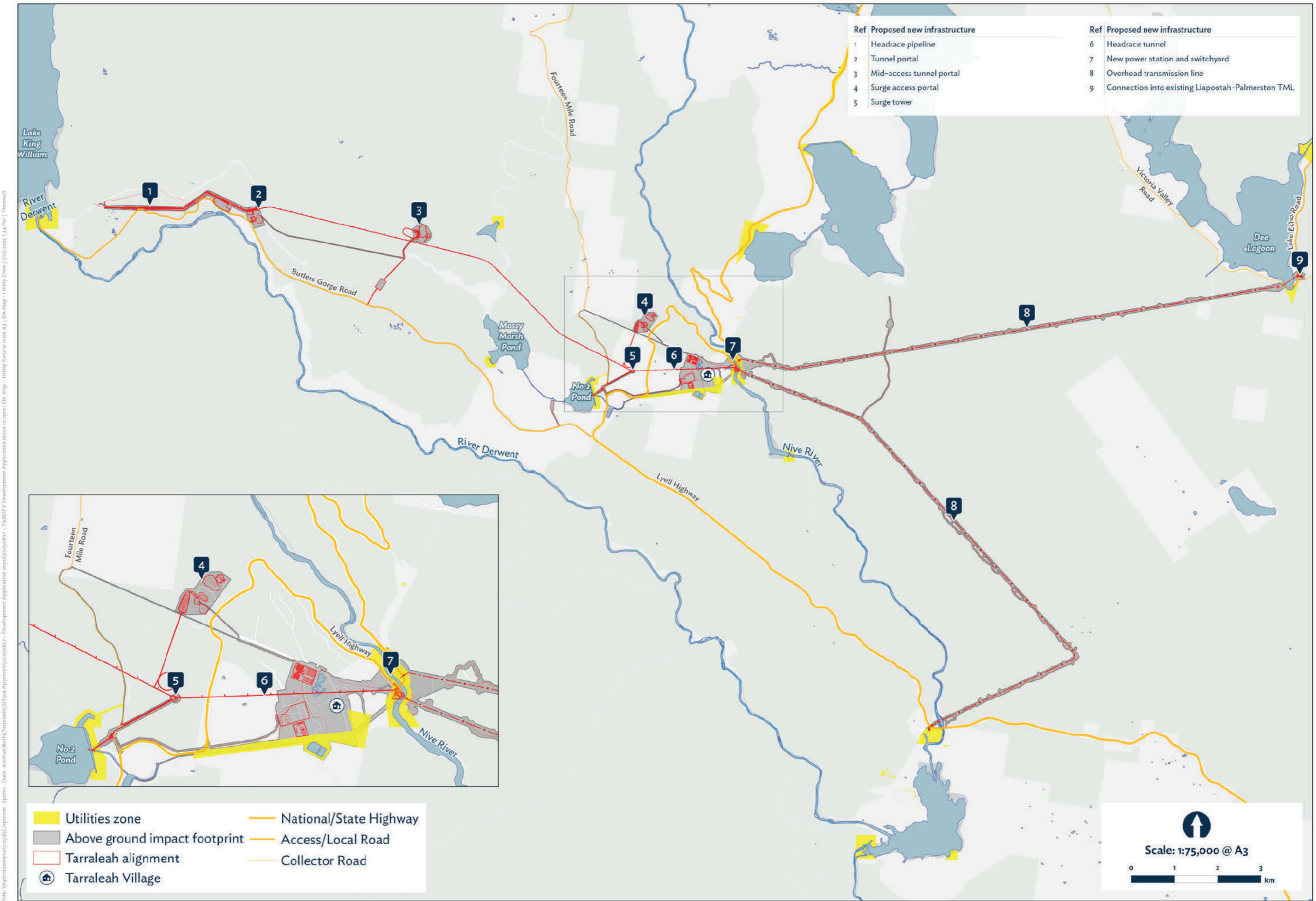





Sources: Esri, TomTom, Garmin, FAO, NOAA, USGS, © OpenStreetMap contributors, and the GIS User Community

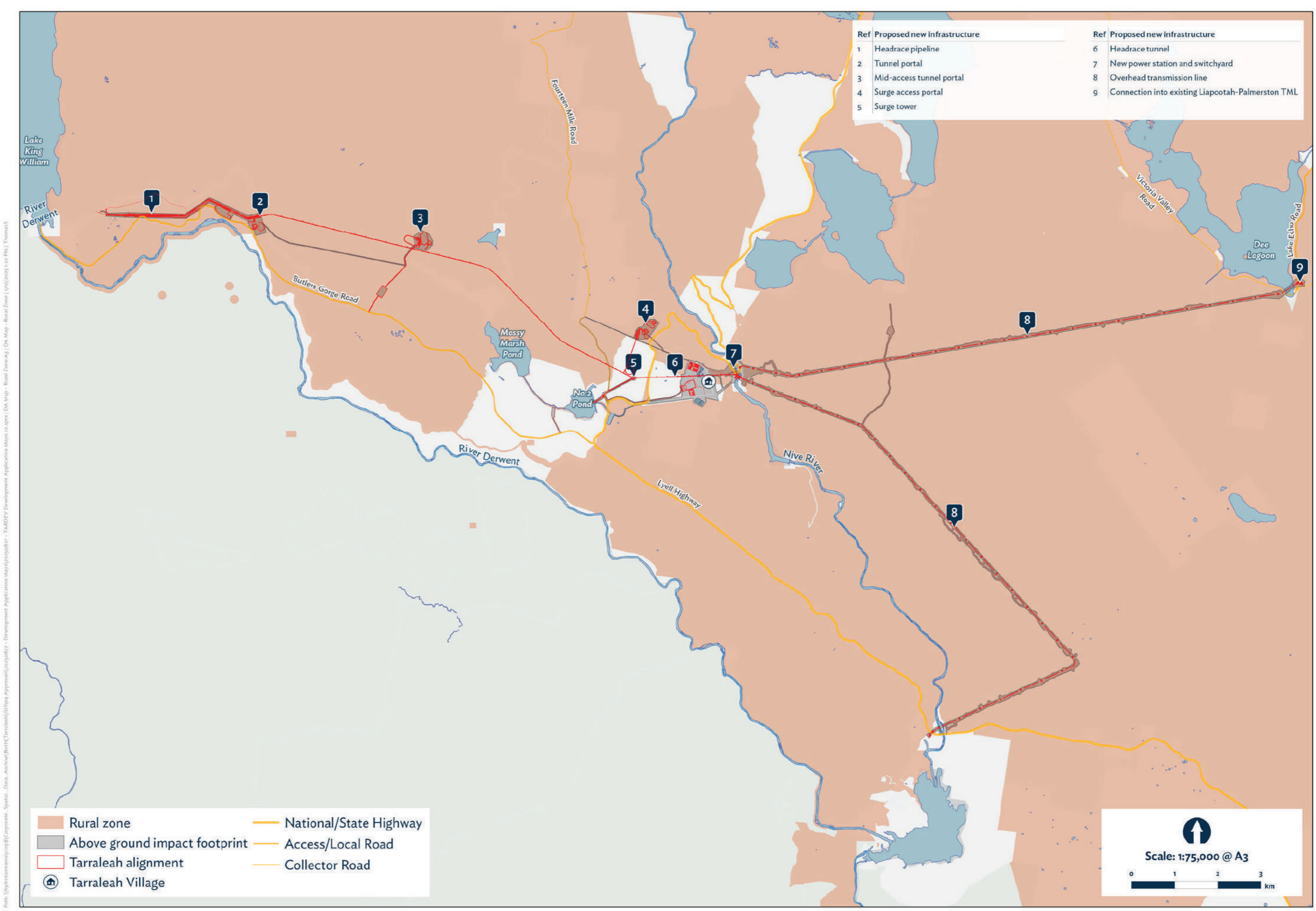
10. Works within the Utilities Zone





11. Works within the Rural Zone





Ref	Proposed new infrastructure	Ref	Proposed new infrastructure
1	Headrace pipeline	6	Headrace tunnel
2	Tunnel portal	7	New power station and switchyard
3	Mid-access tunnel portal	8	Overhead transmission line
4	Surge access portal	9	Connection into existing Liapootah-Palmerston TML
5	Surge tower		


	Rural zone		National/State Highway
	Above ground impact footprint		Access/Local Road
	Tarraleah alignment		Collector Road
	Tarraleah Village		

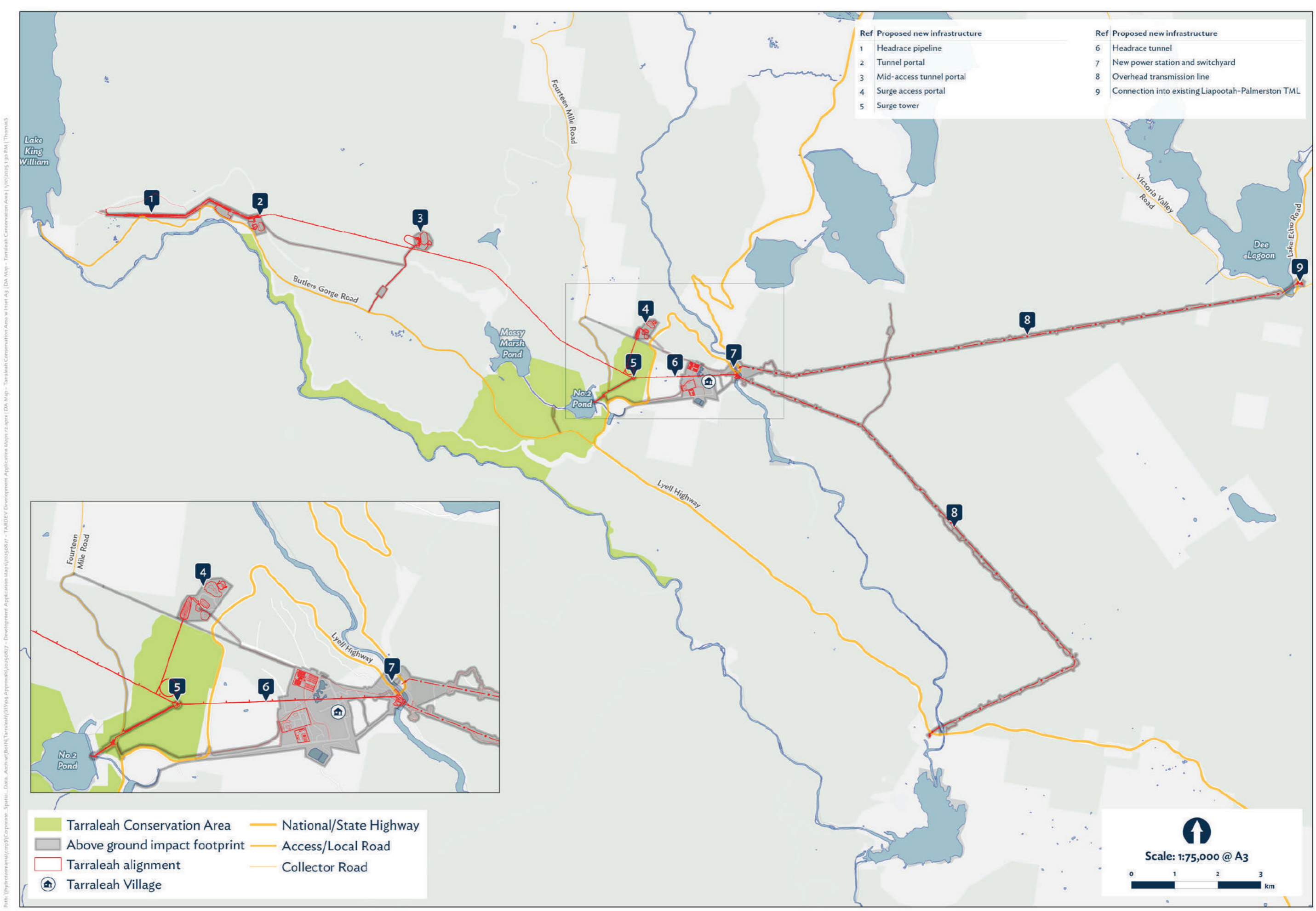
Scale: 1:75,000 @ A3

Path: \\h1stserver\am\jcamp\GIS\Corporate_Spatial_Data_Archive\Bentley\Tarraleah\GIS\Map\Development_Application\Map\20250827 - The RDEV Development Application Maps\20250827 - The RDEV Development Application Maps 22.aprx [DA Map - Rural Zone] [V:\2025 122 PM] Thomas.S

Sources: Esri, TomTom, Garmin, FAO, NOAA, USGS, © OpenStreetMap contributors, and the GIS User Community


12. Works within the Tarraleah Conservation Area






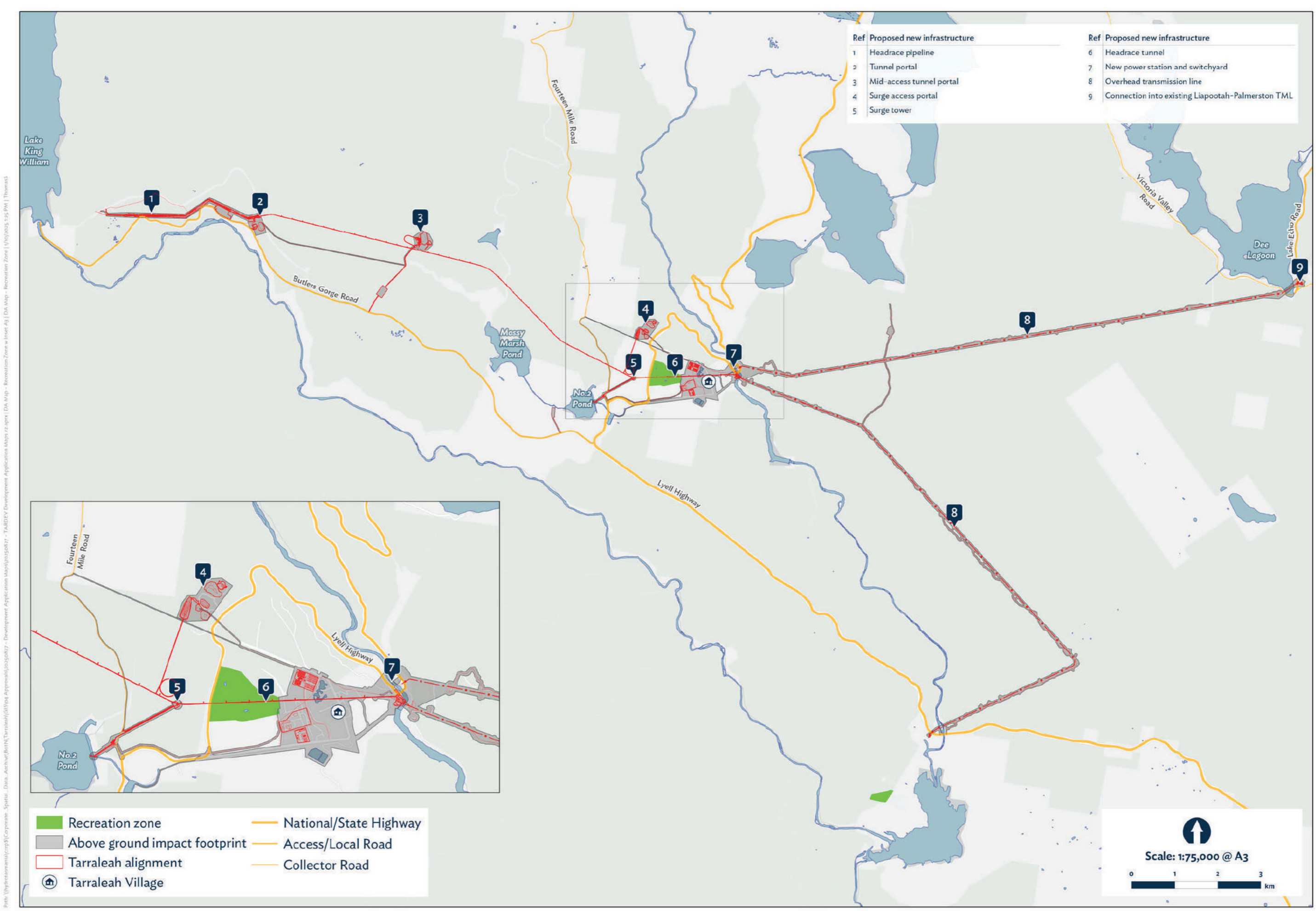
Path: \\h1stserver\m\c\p\3\Corporate - Spatial - Data - Archive\Bentley\Tarraleah\GIS\Map\Development Application Maps\20250827 - The DEV Development Application Maps 22.aprx | DA Map - Tarraleah Conservation Area | 1/10/2025 1:39 PM | ThomasS

13. Works within the Environmental Management Zone



14. Works within the Recreation Zone






Ref	Proposed new infrastructure
1	Headrace pipeline
2	Tunnel portal
3	Mid-access tunnel portal
4	Surge access portal
5	Surge tower

Ref	Proposed new infrastructure
6	Headrace tunnel
7	New power station and switchyard
8	Overhead transmission line
9	Connection into existing Liapootah-Palmerston TML

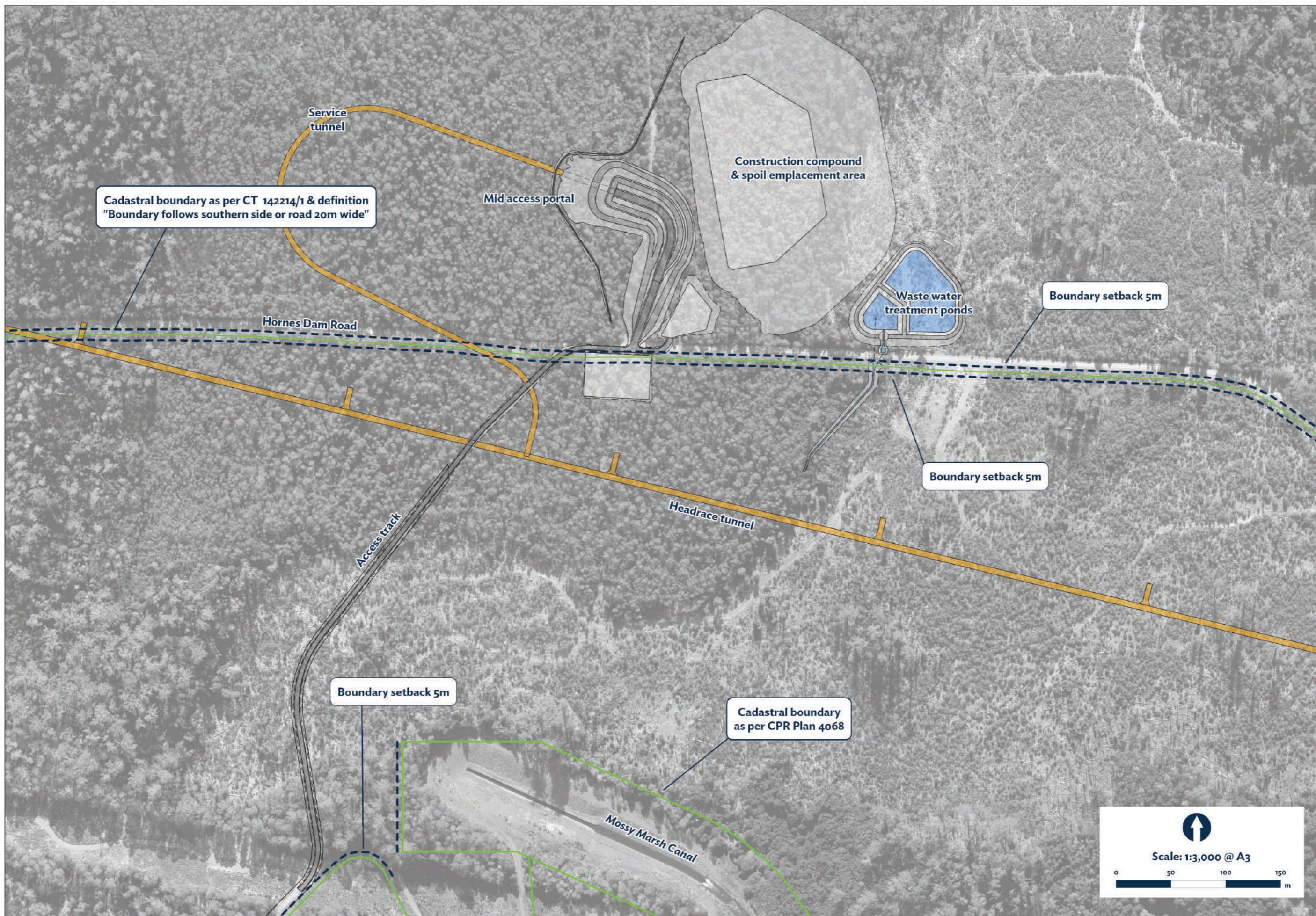
Path: \\hydra\ssm\am\cpr\3\Corporate - Spatial - Data - Archive\Bentley\Tarraleah\GIS\Map\Development Application Maps\20250827 - The DEV Development Application Maps 22.aprx | DA Map - Recreation Zone v1.mxd | 17/03/2025 1:52 PM | Thomas5


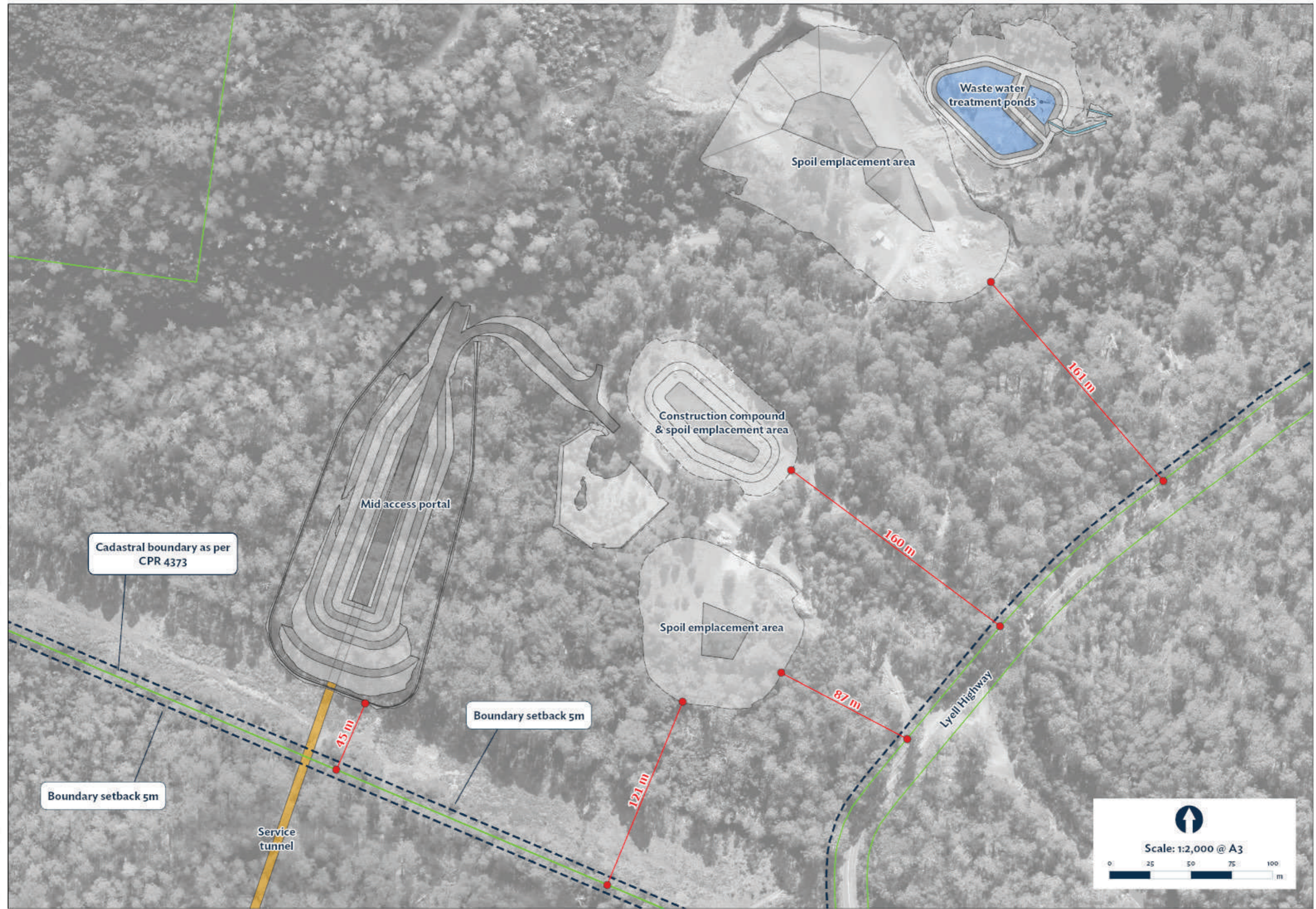
15. Project Area Boundary Setbacks

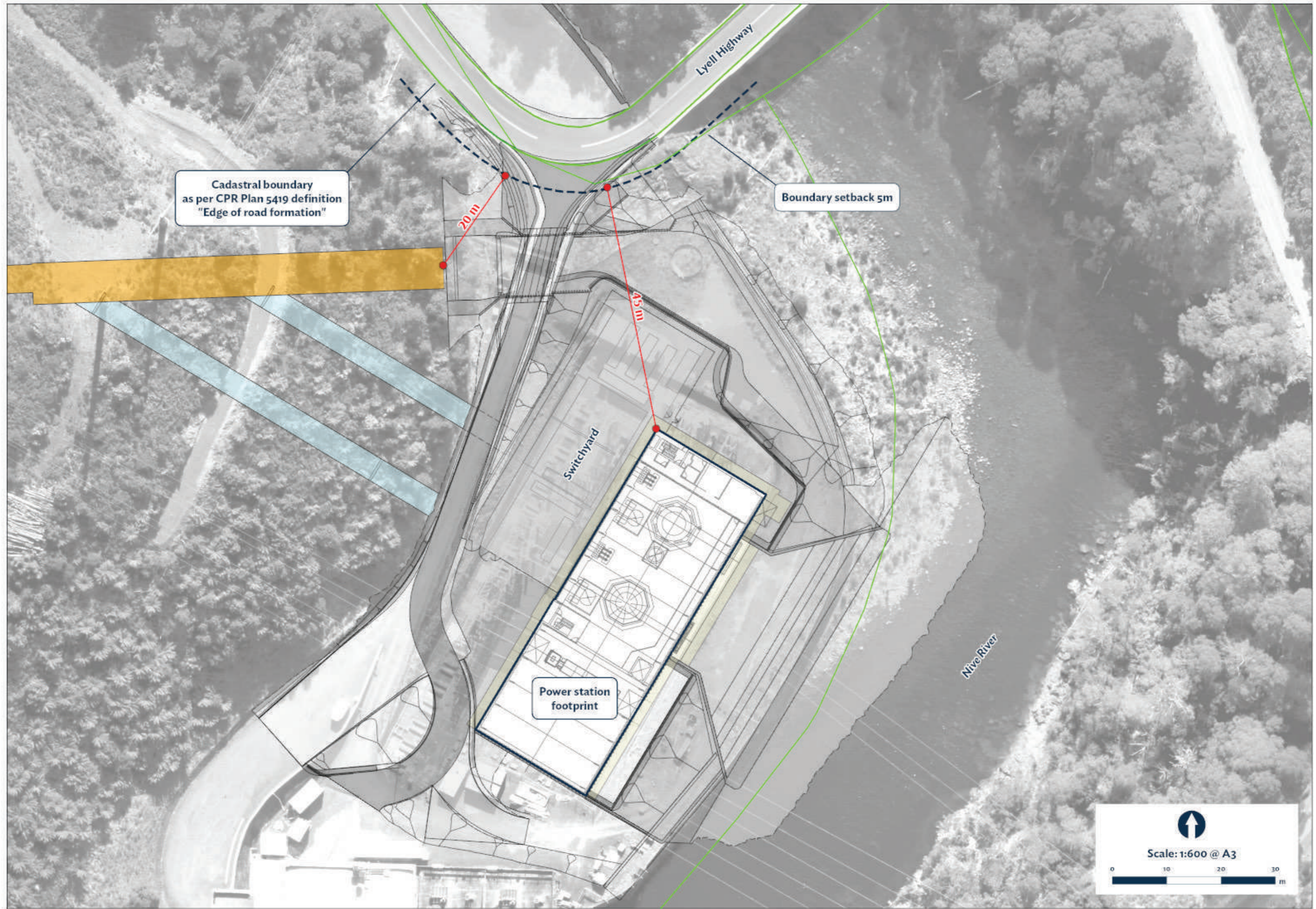
- 15.1 Mid Access Portal Boundary Setback
- 15.2 Paddys Quarry Boundary Setback
- 15.3 Powerstation Setback
- 15.4 Pump Station Setback
- 15.5 Tarraleah Construction Compound
- 15.6 Western Portal Intake Setback
- 15.7 Western Portal Laydown Setback
- 15.8 Western Portal Roads 1 Setback
- 15.9 Western Portal Roads 2 Setback

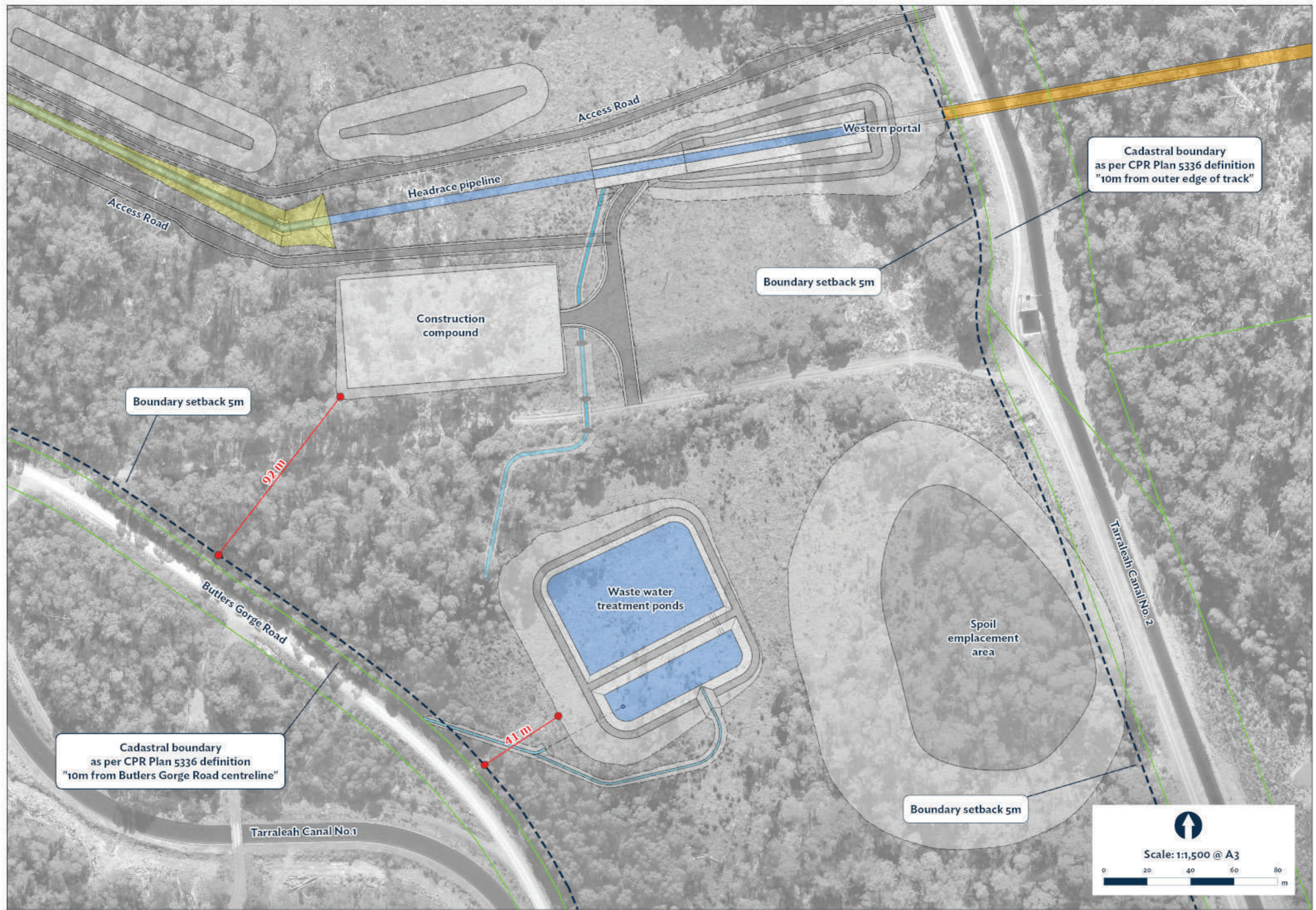


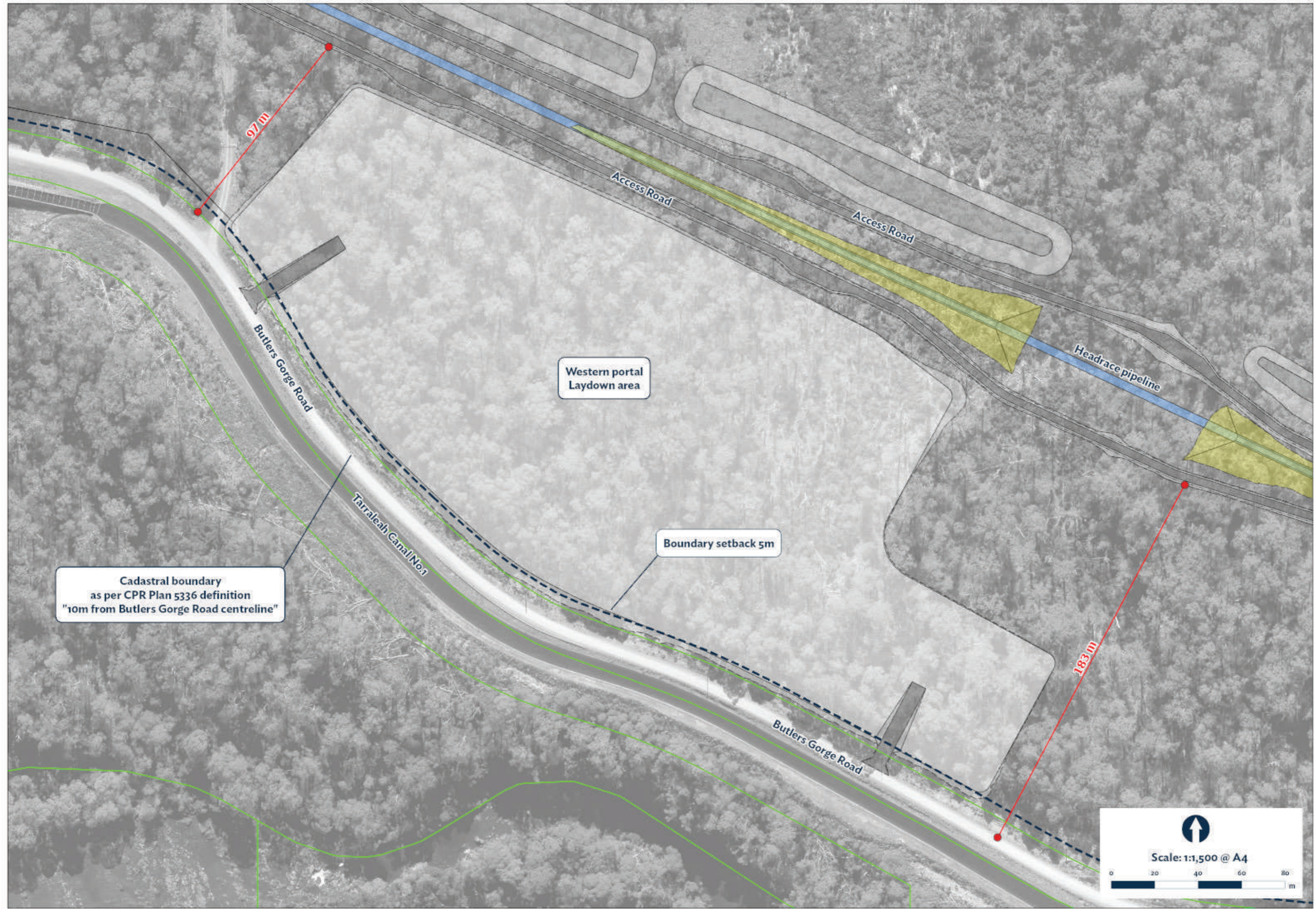
Path: \\houston\unit\proj\52\Corporate_Spatial_Data\Archives\Bosch\Tarraleah\GIS\04_Approvals\2020\1407 - Project Description Maps\A3\1407 - Project Description Maps - Property 2020_A3.aprx [Mid Access Portal Boundary Setback A3] [Boundary Setback Baseline] [10/10/2020 9:24 AM] [Thomas]

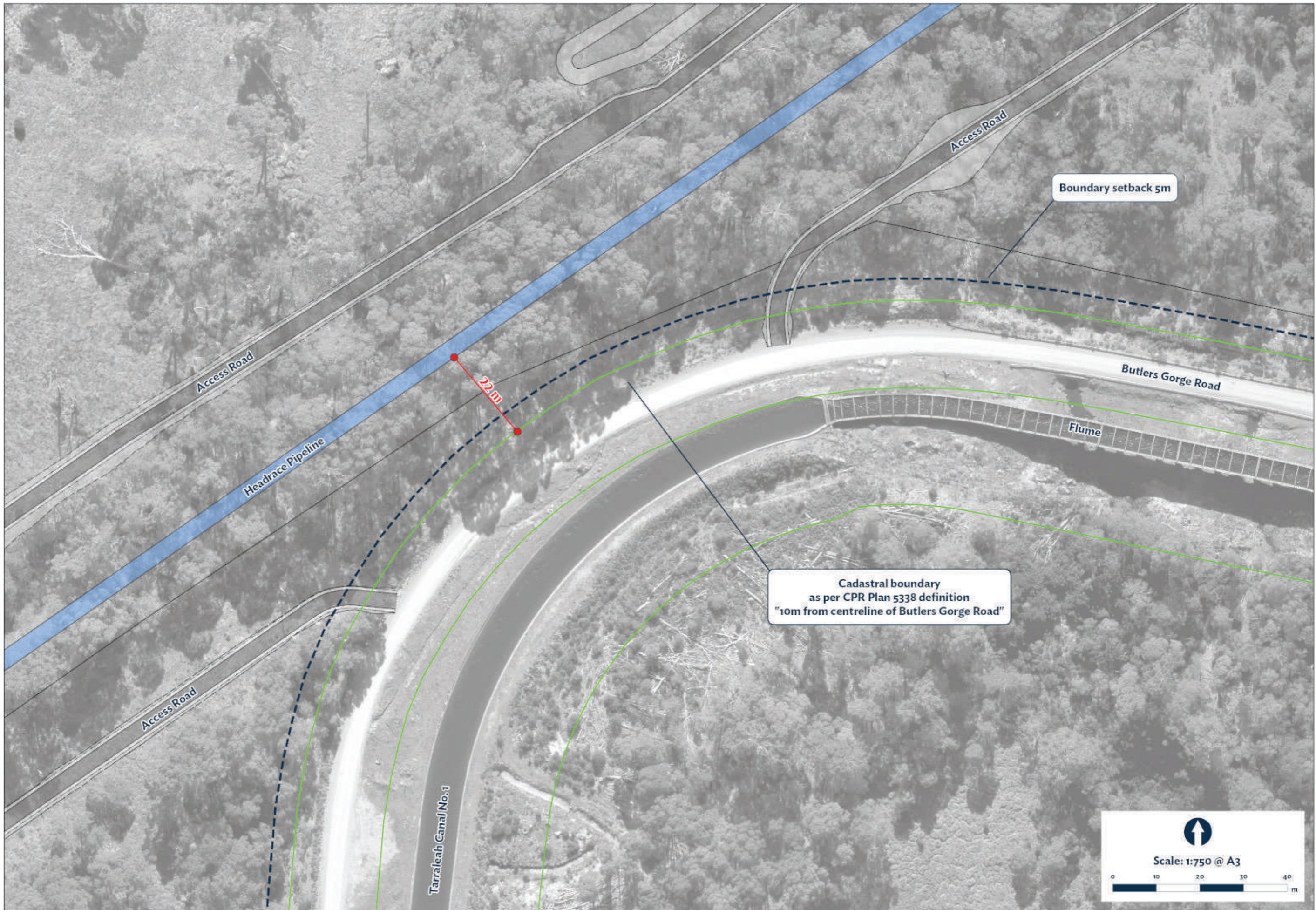


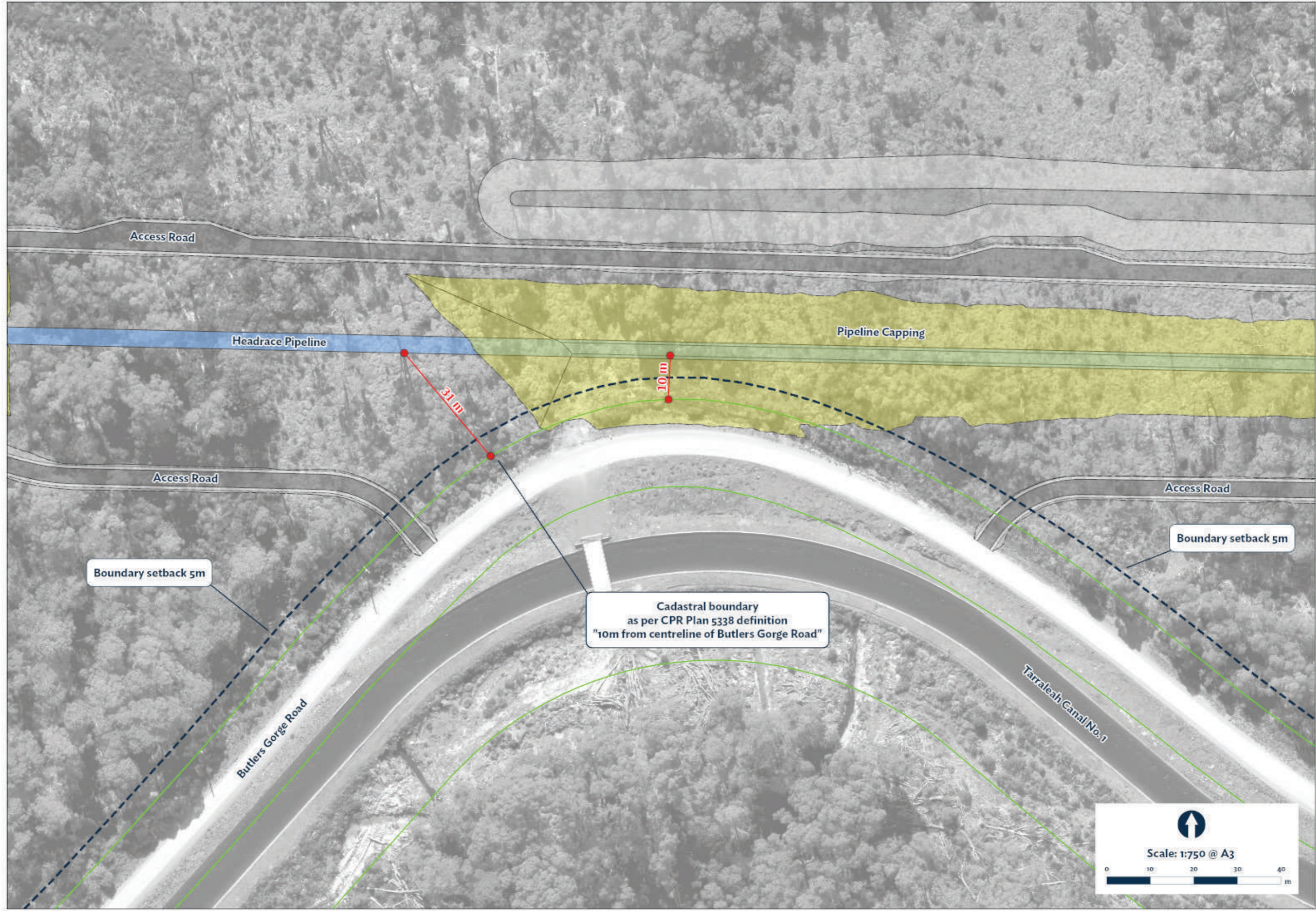







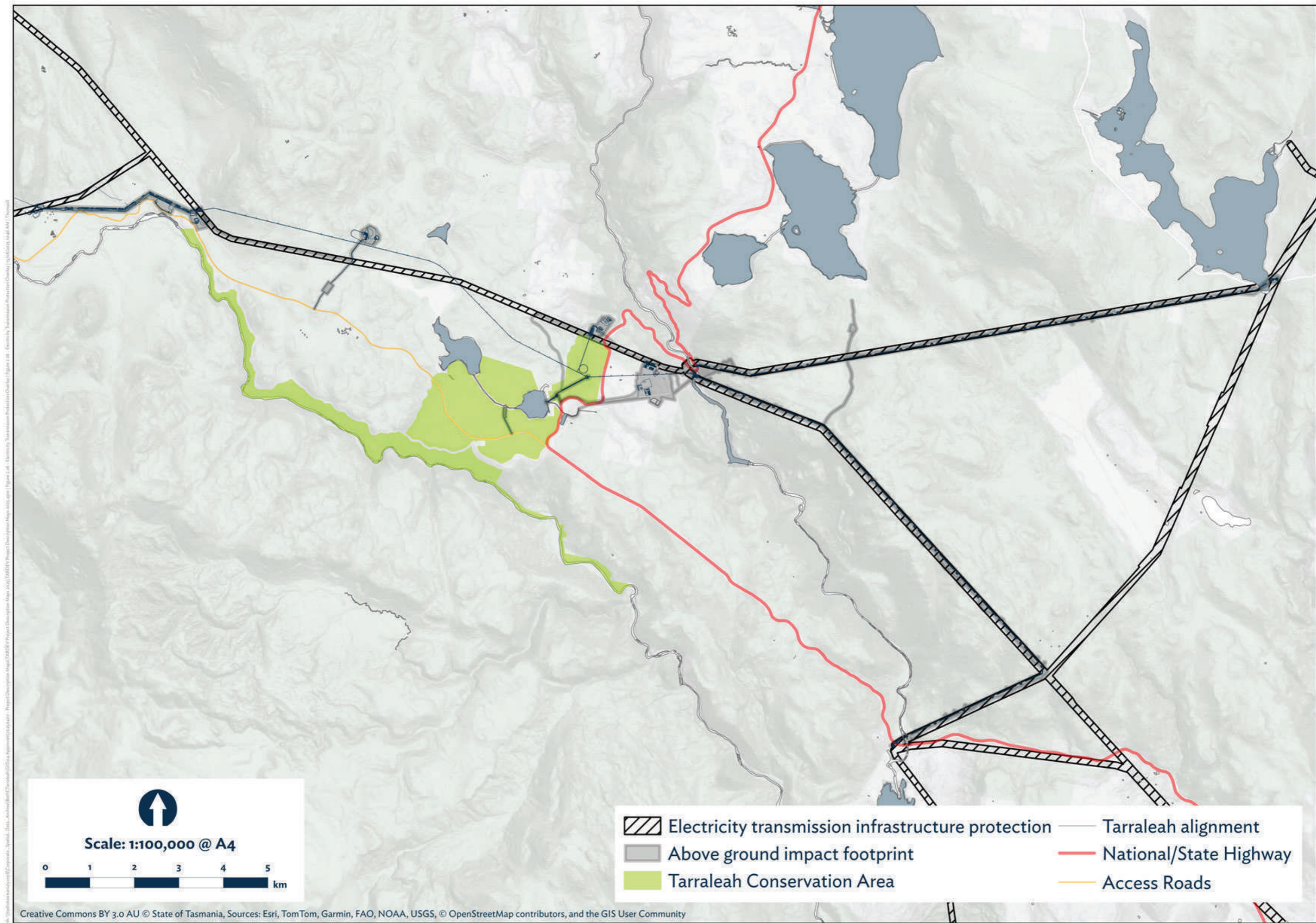






16. Electricity transmission infrastructure protection code overlay




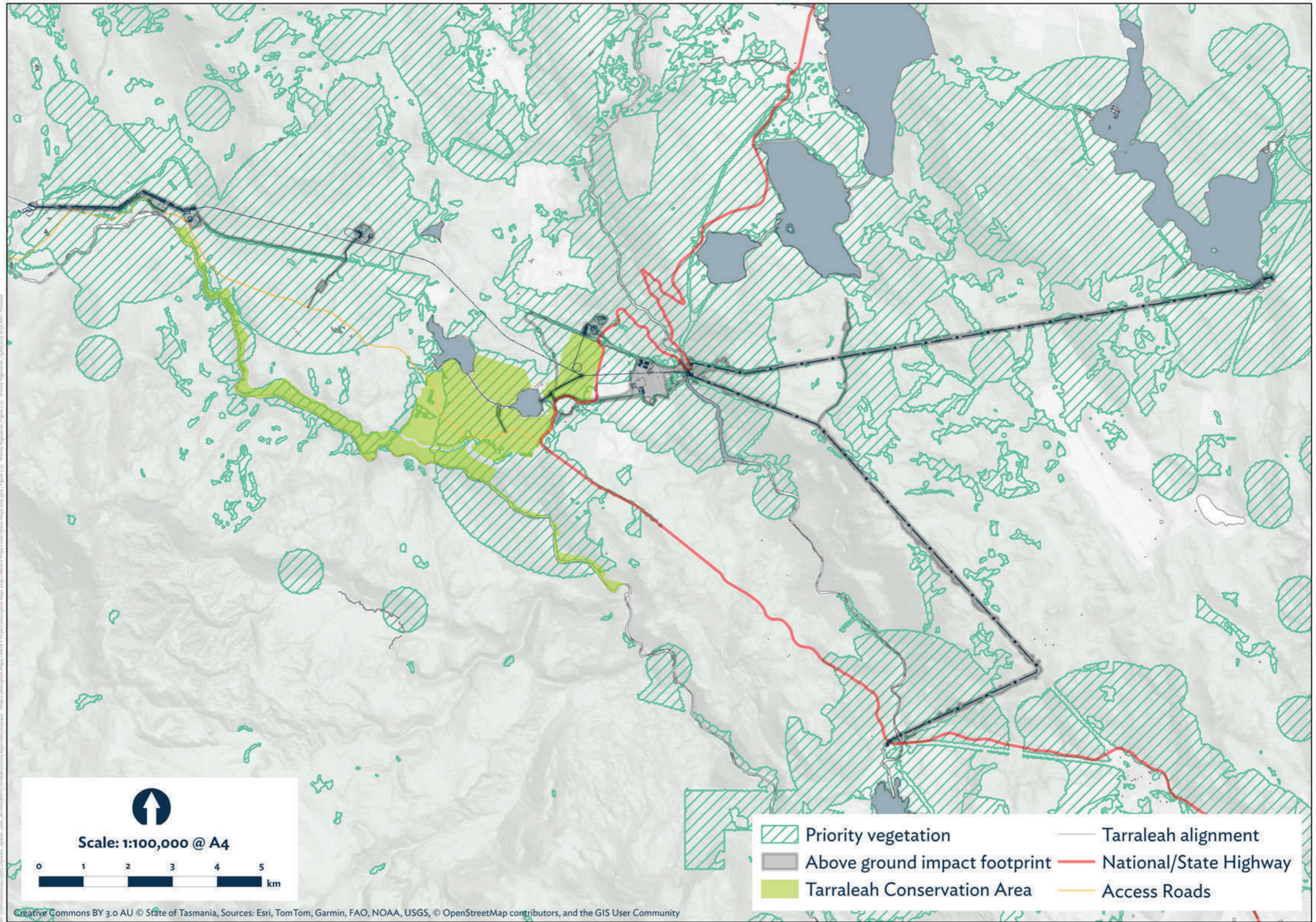


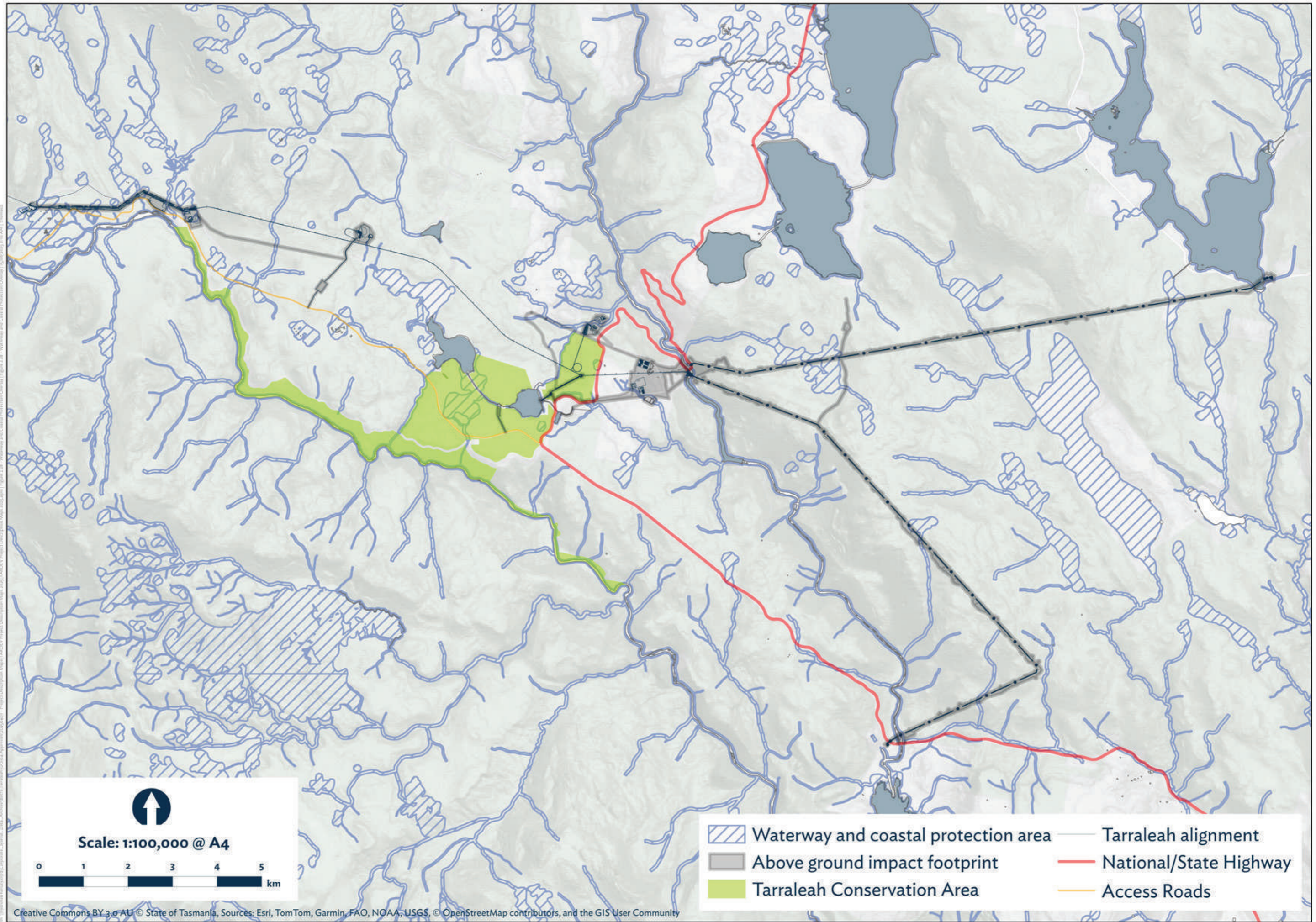
17. Natural assets code

17.1 Priority vegetation

17.2 Waterway and coastal protection area




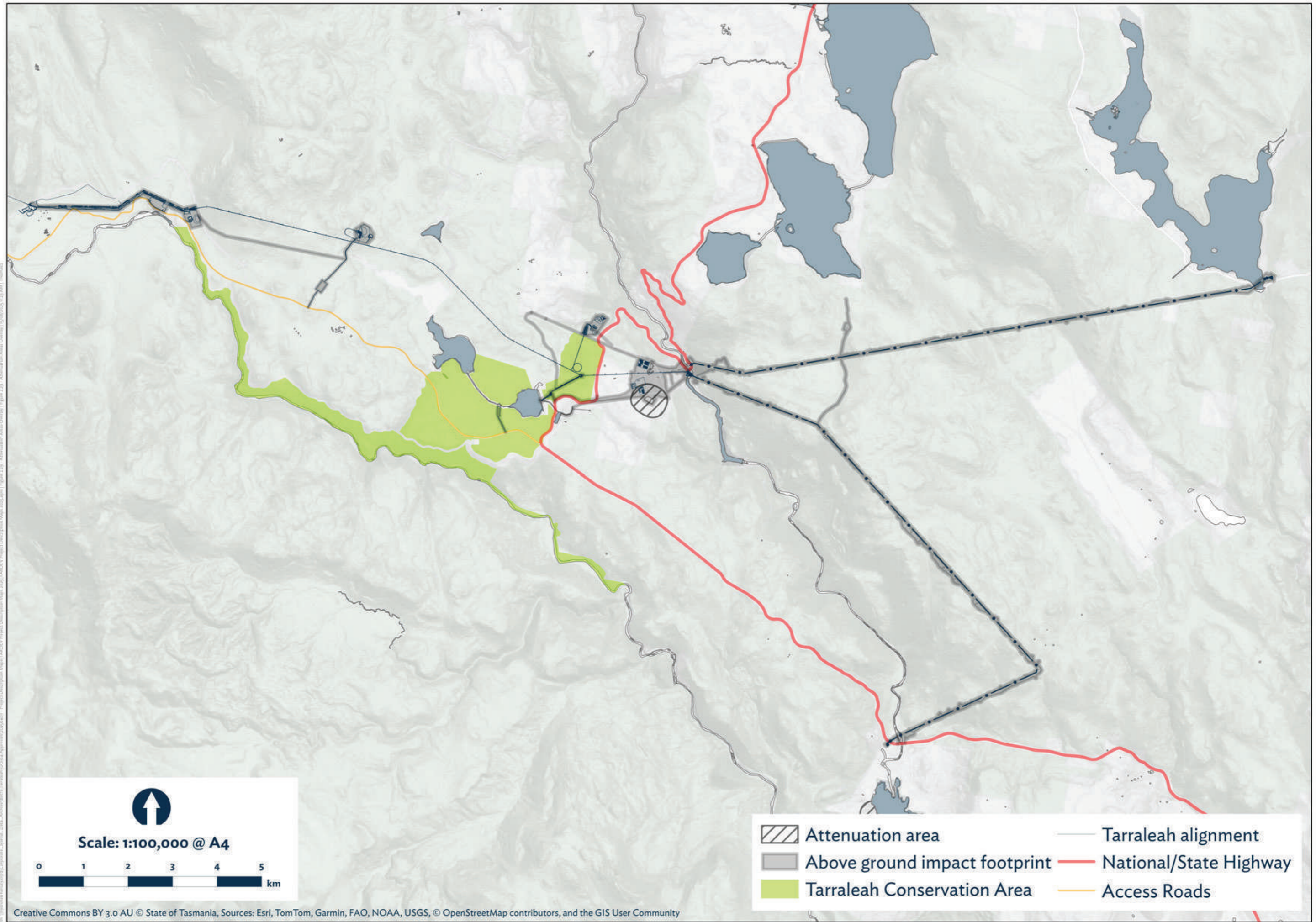





This page has been intentionally left blank.

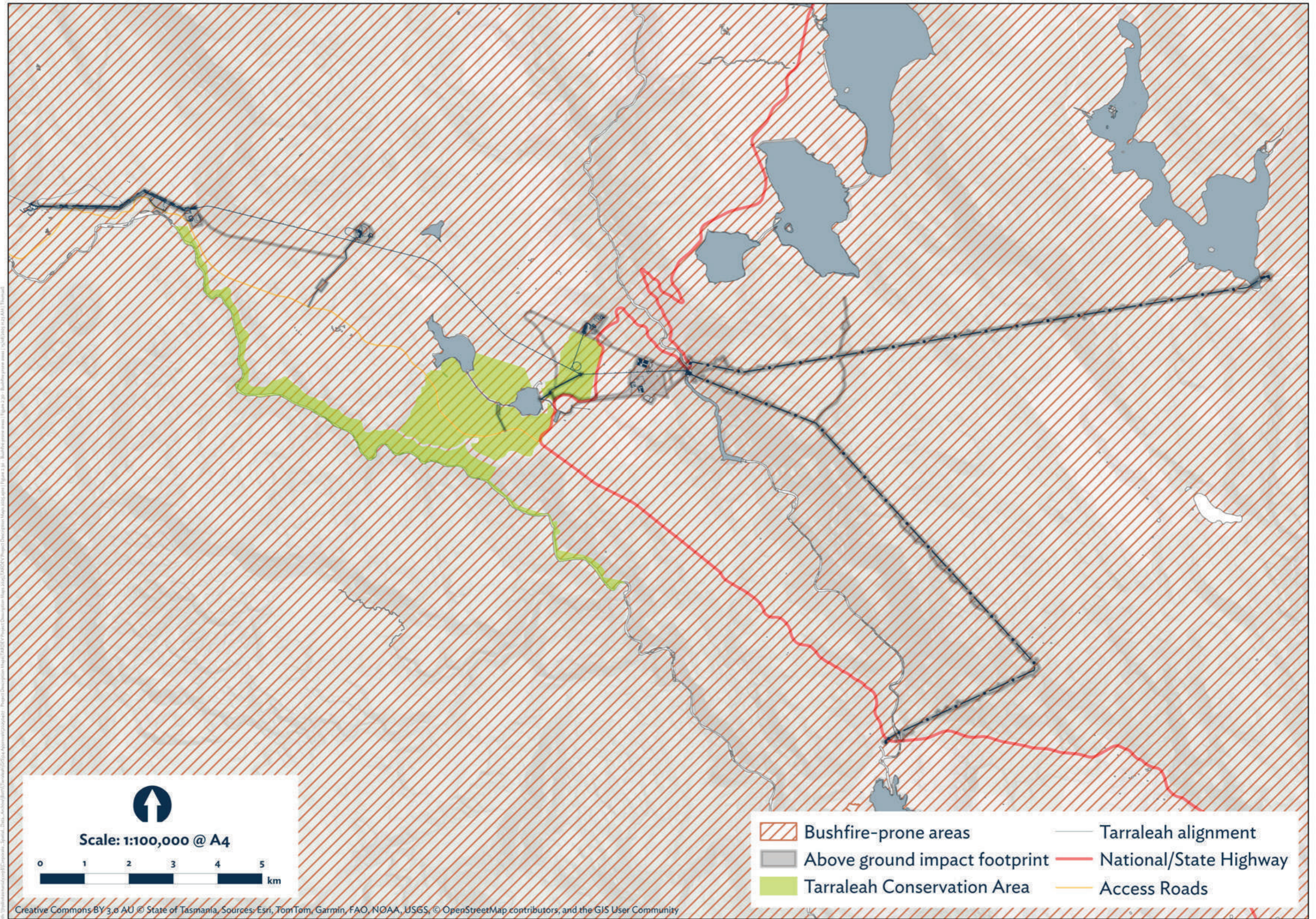
18. Attenuation areas overlay






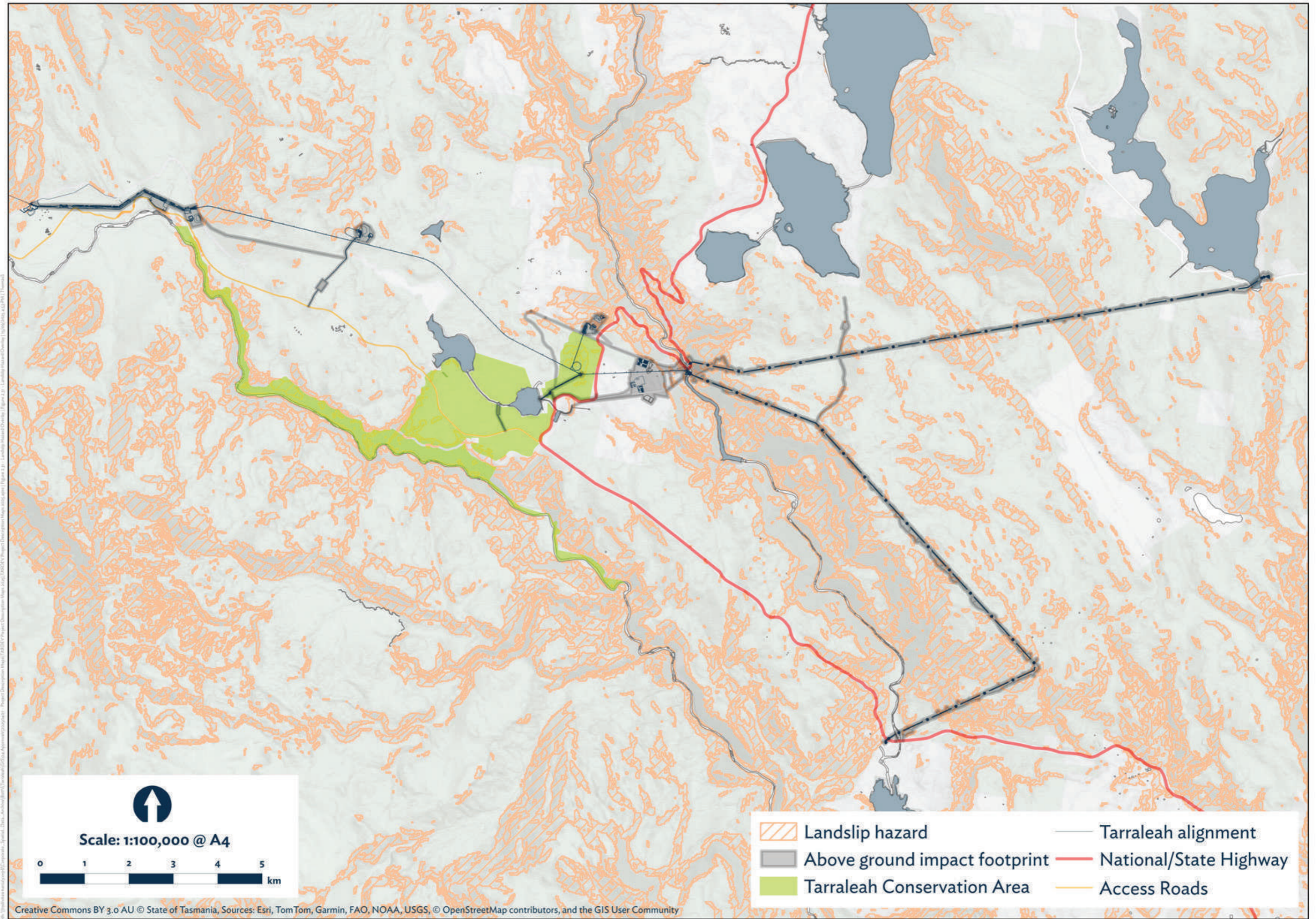
19. Bushfire-prone areas code





20. Landslip hazard overlay





Creative Commons BY 3.0 AU © State of Tasmania, Sources: Esri, TomTom, Garmin, FAO, NOAA, USGS, © OpenStreetMap contributors, and the GIS User Community