

West of Nive River  
EPA scope of  
assessment

East of Nive River  
Central Highlands  
Council scope of  
assessment

Lyell Highway

Nive River

Lake  
Liapootah

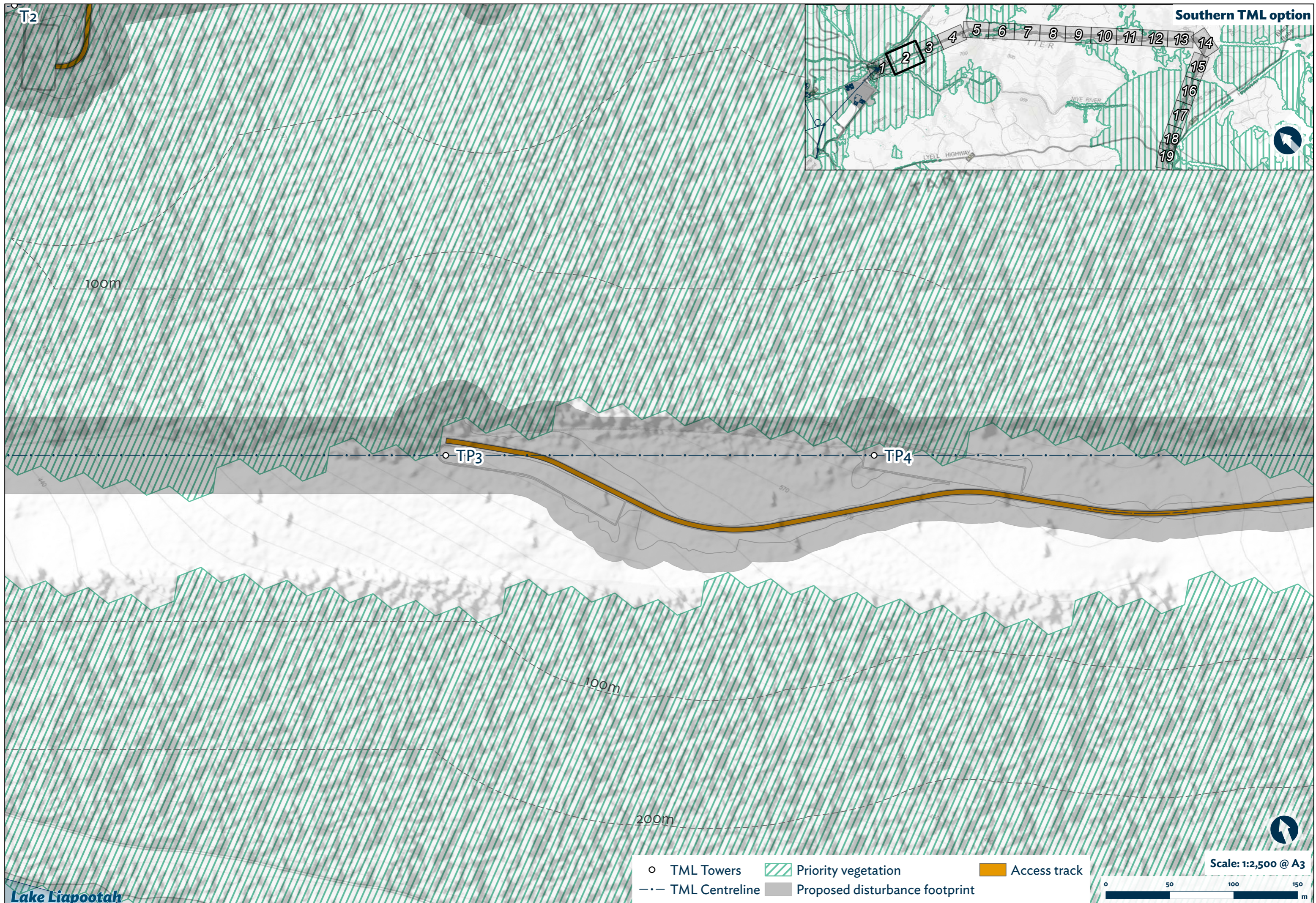
Tarraleah  
Power  
Station

- TML Towers
- TML Centreline
- ▨ Priority vegetation
- Proposed disturbance footprint
- Access track

Scale: 1:2,500 @ A3



Path: \\hydro\managers\corp\Compsat...Spatial...Data...Archive\Bent\Tarraleah\GIS\Tarraleah\ESA\2026\proj1\MPPTAR\_655-on-ENV-TARDEV-Priority Vegetation on TML Detailed - A3\2025\2026-29 PM\whydia



T2

Southern TML option

100m

TP3

TP4

100m

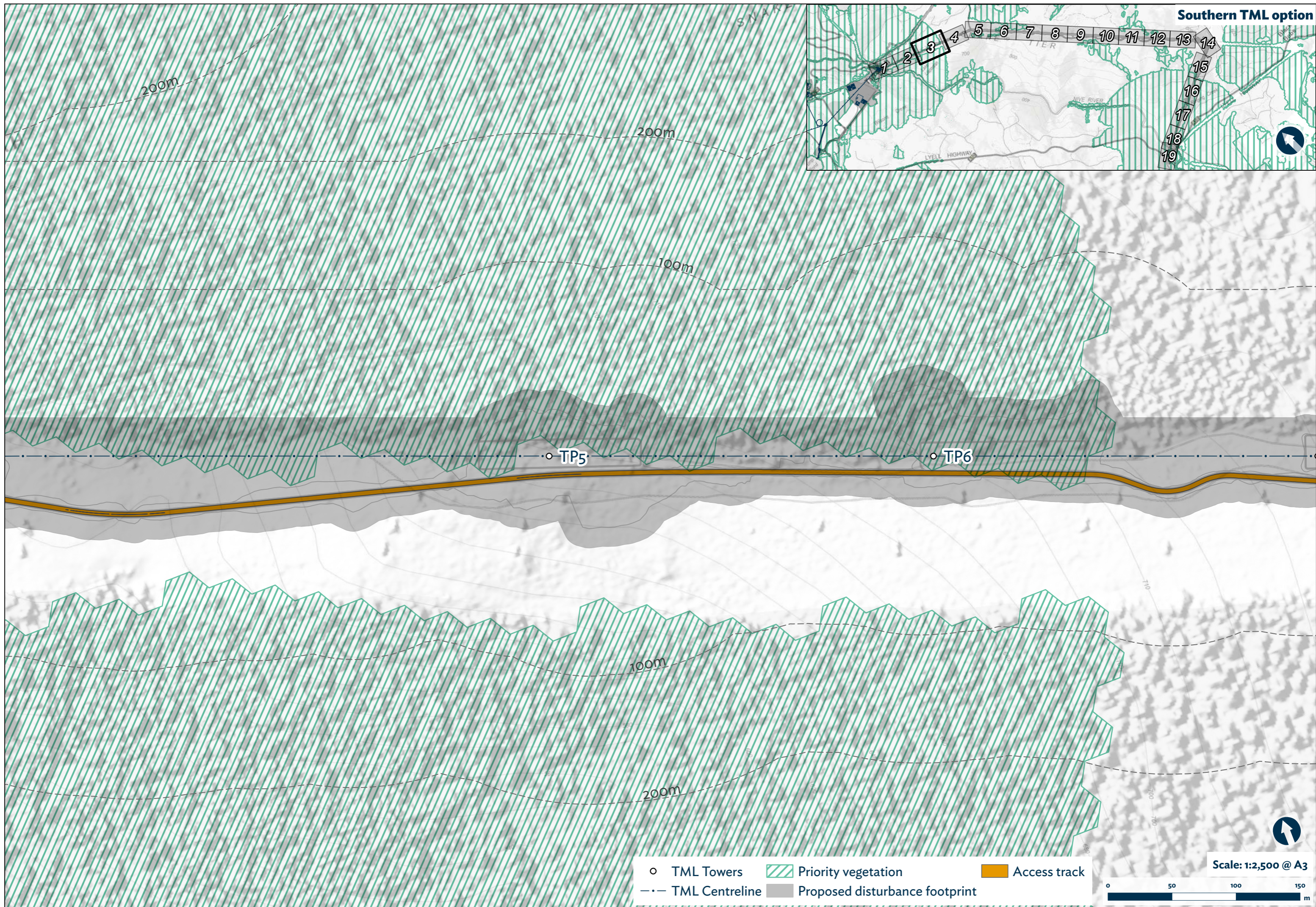
200m

- TML Towers
- ▨ Priority vegetation
- ▬ Access track
- TML Centreline
- Proposed disturbance footprint


Scale: 1:2,500 @ A3



Lake Liapootah

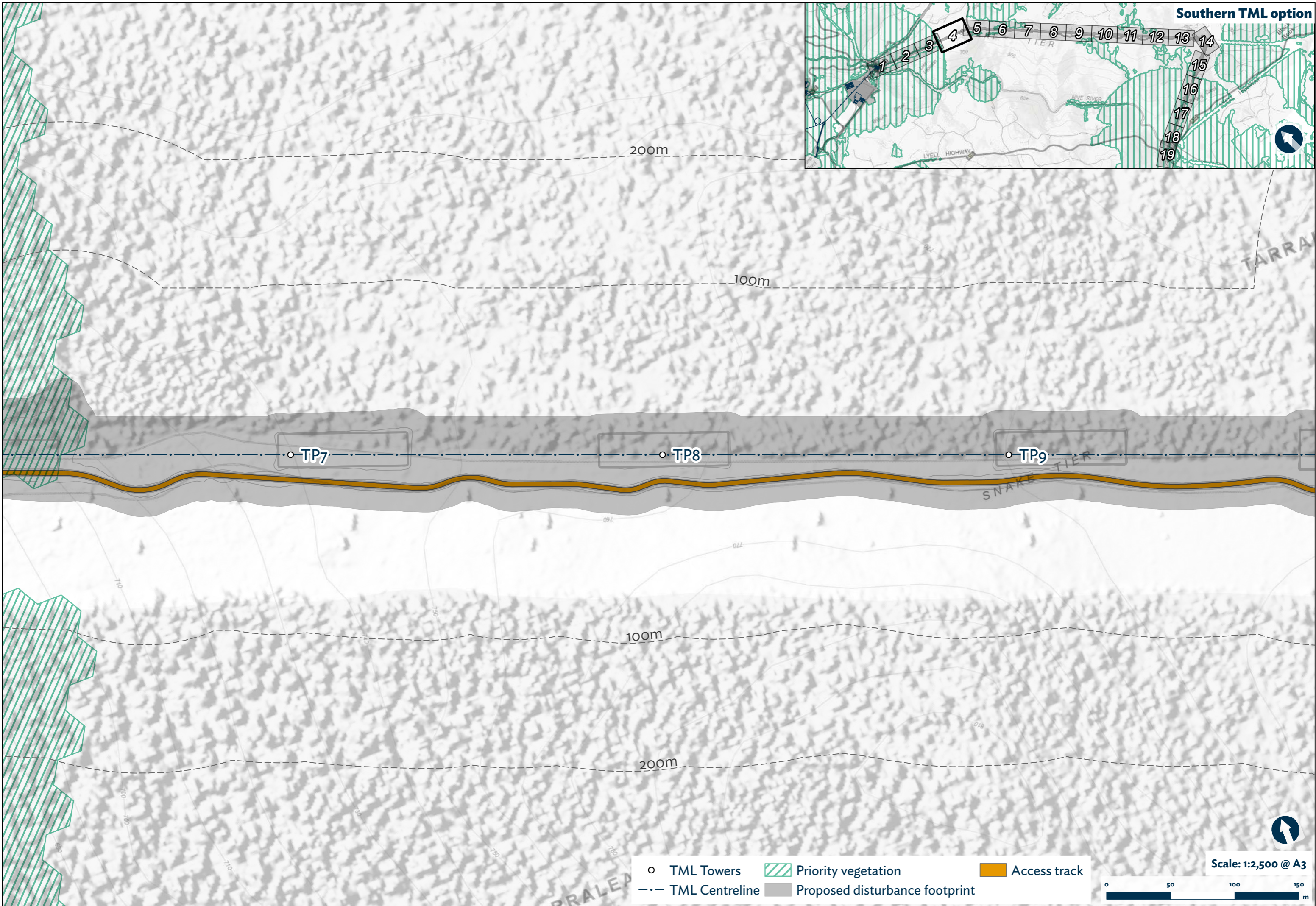
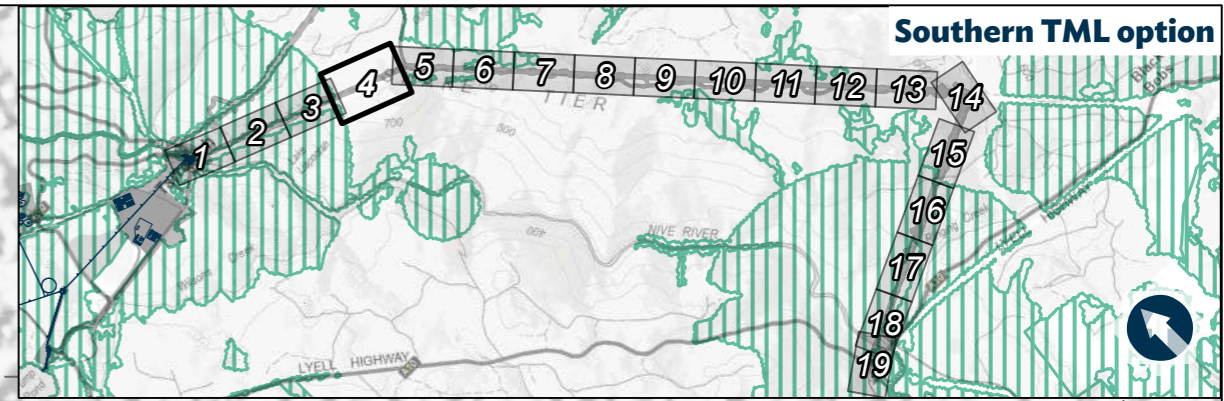


- TML Towers
- ▨ Priority vegetation
- ▬ Access track
- .- TML Centreline
- Proposed disturbance footprint




Path:\Hydroinformatics\corp\Corporate\_Spatial\_Data\_Archive\GIS\Tasmania\ESIA\2026\proj\1\MPPTAR\_655\env\TARDEV\_Priority\_Vegetation\_on\_TML\_Detailed\_A3\12052026\_29 PM\whydia

Southern TML option

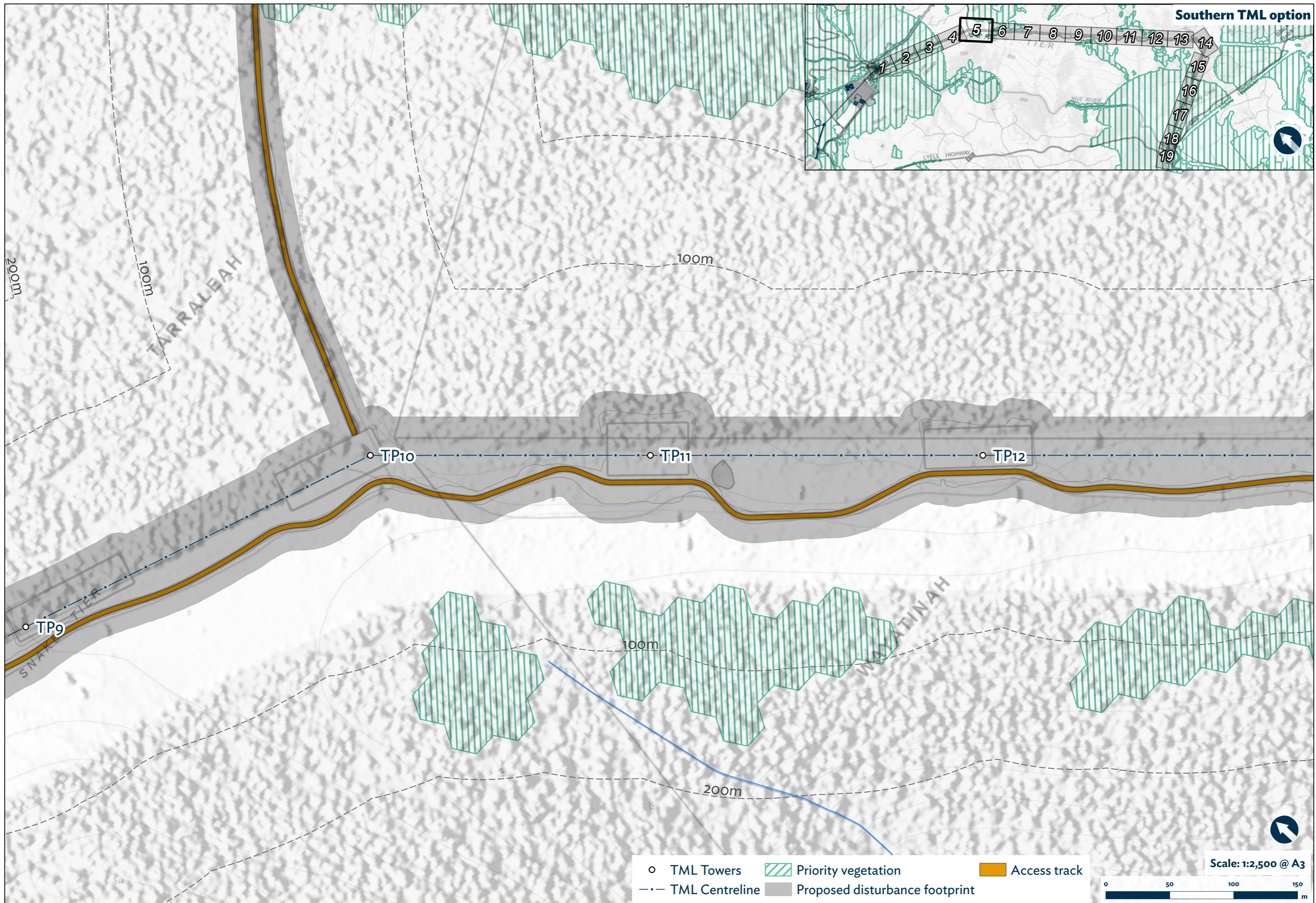
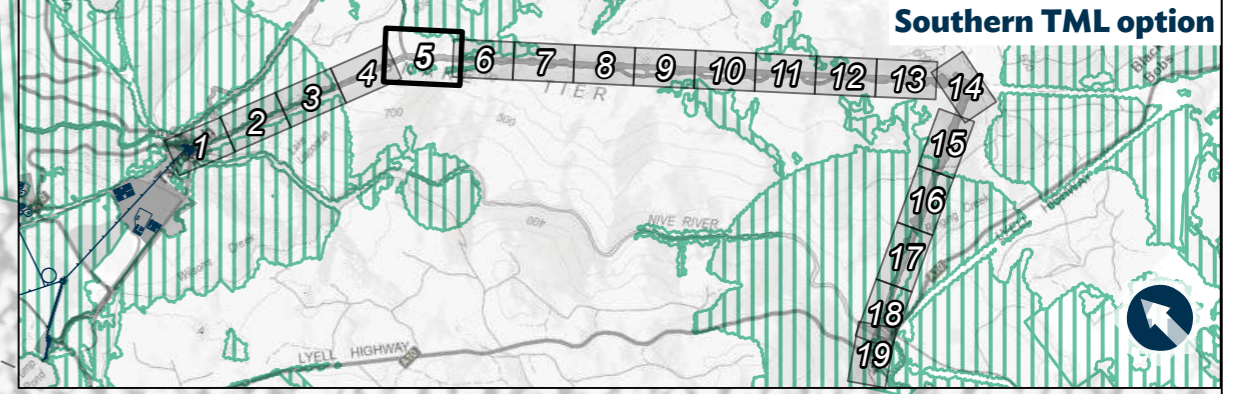


TML Towers	Priority vegetation	Access track
TML Centreline	Proposed disturbance footprint	



Scale: 1:2,500 @ A3

Path: \\hydro\man\proj\Corporate\_Spatial\_Data\_Archive\Bent\Tasmania\GIS\Tasmania\ESA\2026\proj\MPR\_TAR\_655\env\TARDEV\_Priority\_Vegetation\TML\_Detail\_A3\12052026\_23 PM\whya.dia

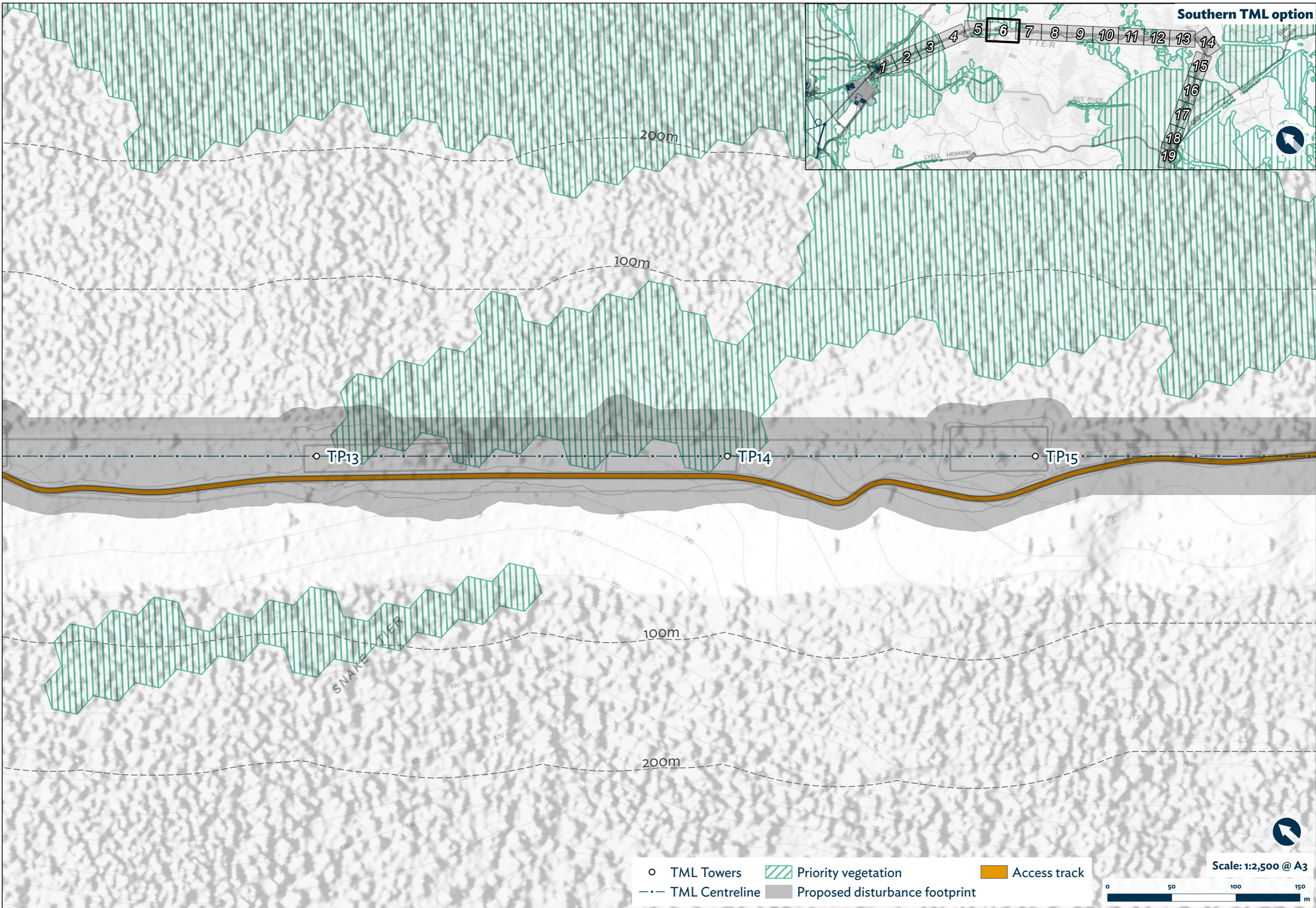


TML Towers	Priority vegetation	Access track
TML Centreline	Proposed disturbance footprint	



Scale: 1:2,500 @ A3

Path:\Hydro\mst\mst\corp\Components\_Spatial\Data\_Archive\Bent\Tarraleah\GIS\Tarraleah\ESA\_2026.aprx | MPP-TAR-655-on-ENV-TARDEV-Priority Vegetation on TML Detailed - A3 | 20/05/2025 3:39 PM | wshydia

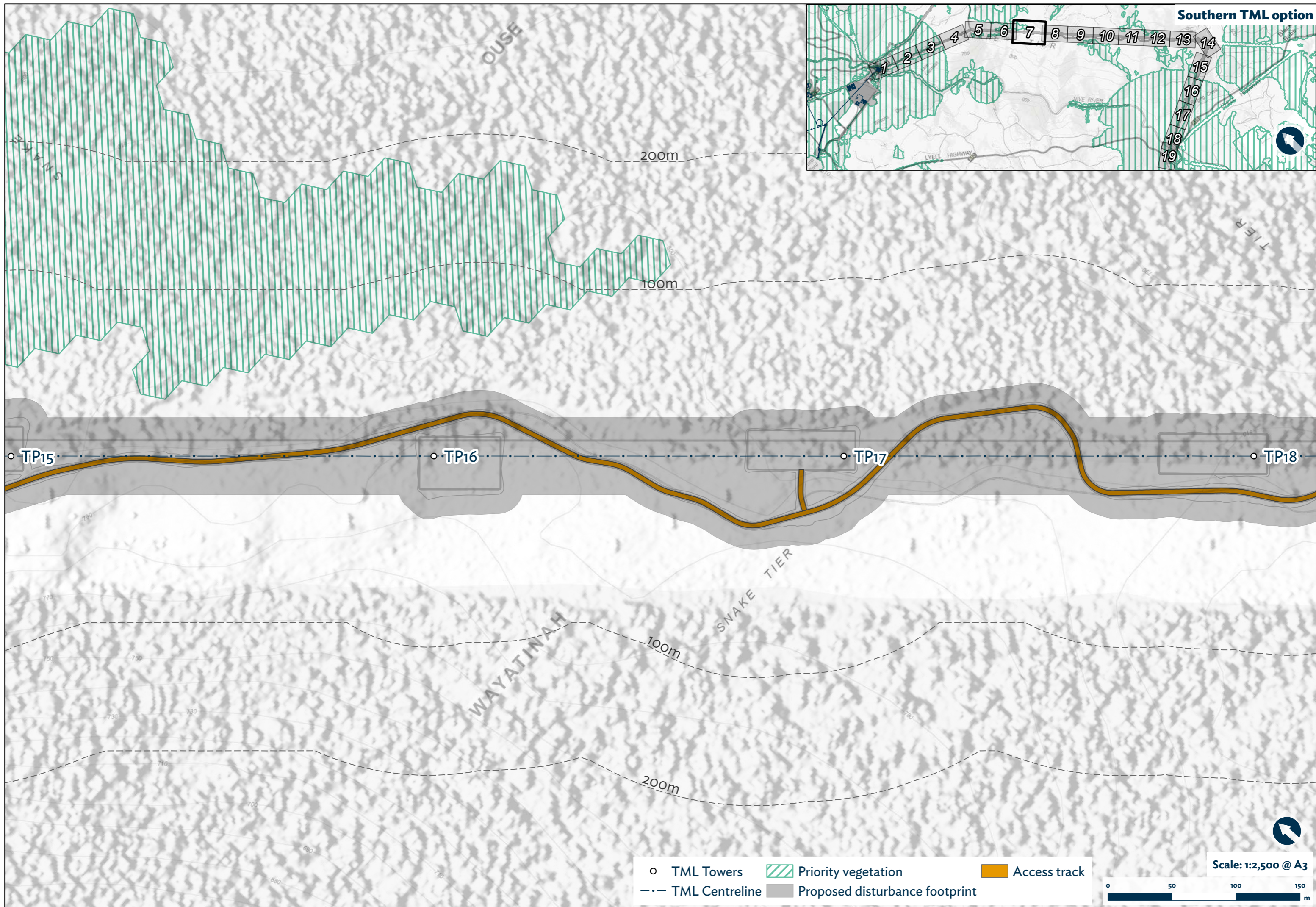


○ TML Towers	Priority vegetation	Access track
-.- TML Centreline	Proposed disturbance footprint	

Scale: 1:2,500 @ A3

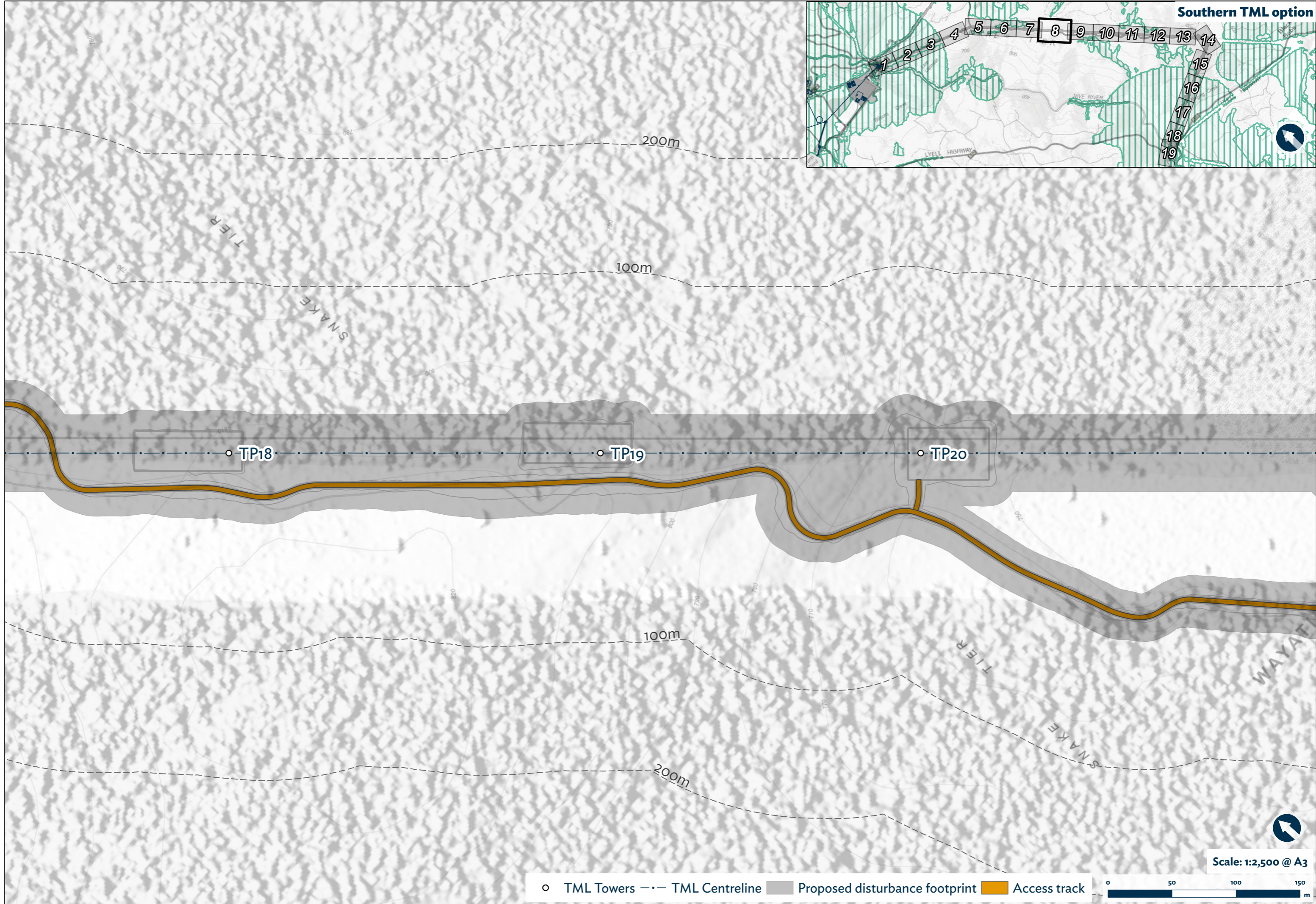
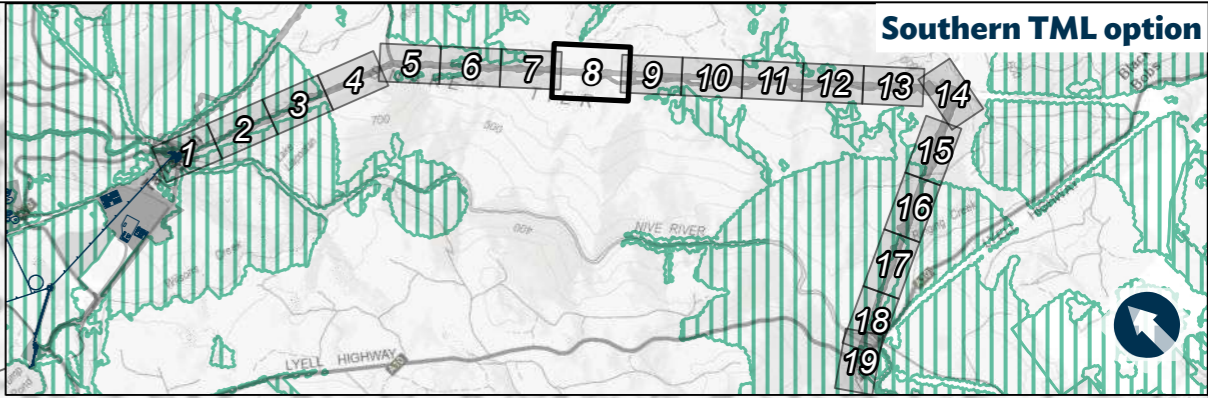
Path: \\hydro\manjiv\corp\Components\_Spatial\_Data\_Archive\GIS\Tasmania\ESAs\2024\proj\1\PPP\_TAR\_655-on-ENV\_TARDEV\_Priority\_Vegetation\_on\_TML\_Detail\_A3\_12052024\_29 PM\_whydia

Path:\Hydro\muni\corp\Corporate\_Spatial\_Data\_Archive\Bait\Tasmania\GIS\Tasmania\ESA\2026\proj\1\PPP-TAR-655-on-ENV-TARDEV-Priority Vegetation on TML Detailed - A3\2025\2025-29 PM\whydia




Southern TML option

Scale: 1:2,500 @ A3



○ TML Towers    - - - TML Centreline    Proposed disturbance footprint    Access track



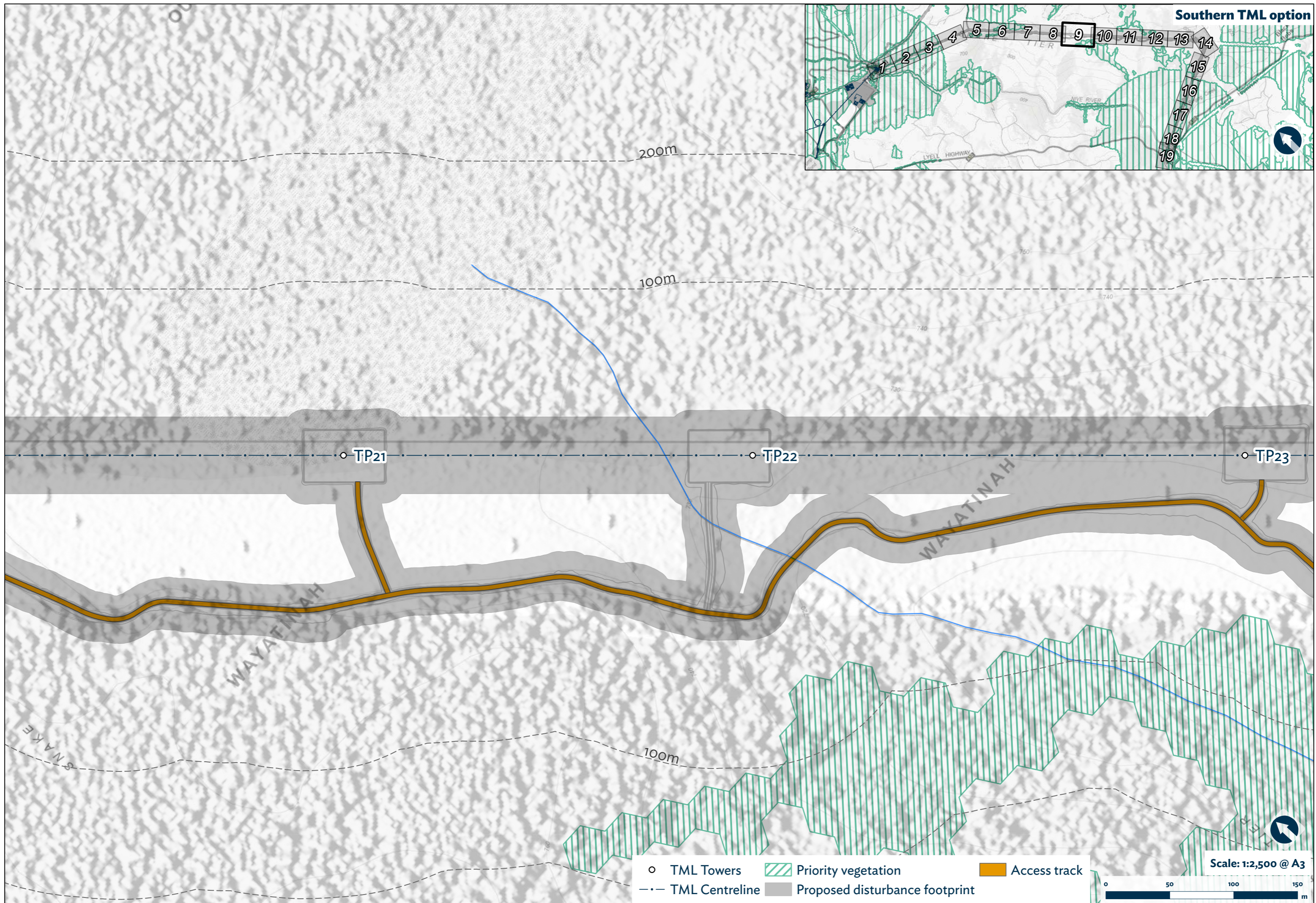
Scale: 1:2,500 @ A3



Path: \\hydro\manjiv\corp\Corporate\_Spatial\_Data\_Archive\Bent\Tasmania\GIS\Tasmania\ESAs\2026\proj\1\PPP-TAR-655-of-ENV-TARDEV-Priority-Vegetation-on-TML-Detailed-A3\12052026-6-29 PM\whydia

Path: \\hydro Tasmania\corp\Corporate\_Spatial\_Data\_Archive\GIS\Tasmania\ESAs\2026\proj\1\PPP-TAR-655-en-ENV-TARDEV-Priority Vegetation on TML Detailed - A3\12052026.6.39 PM\whydia

Southern TML option

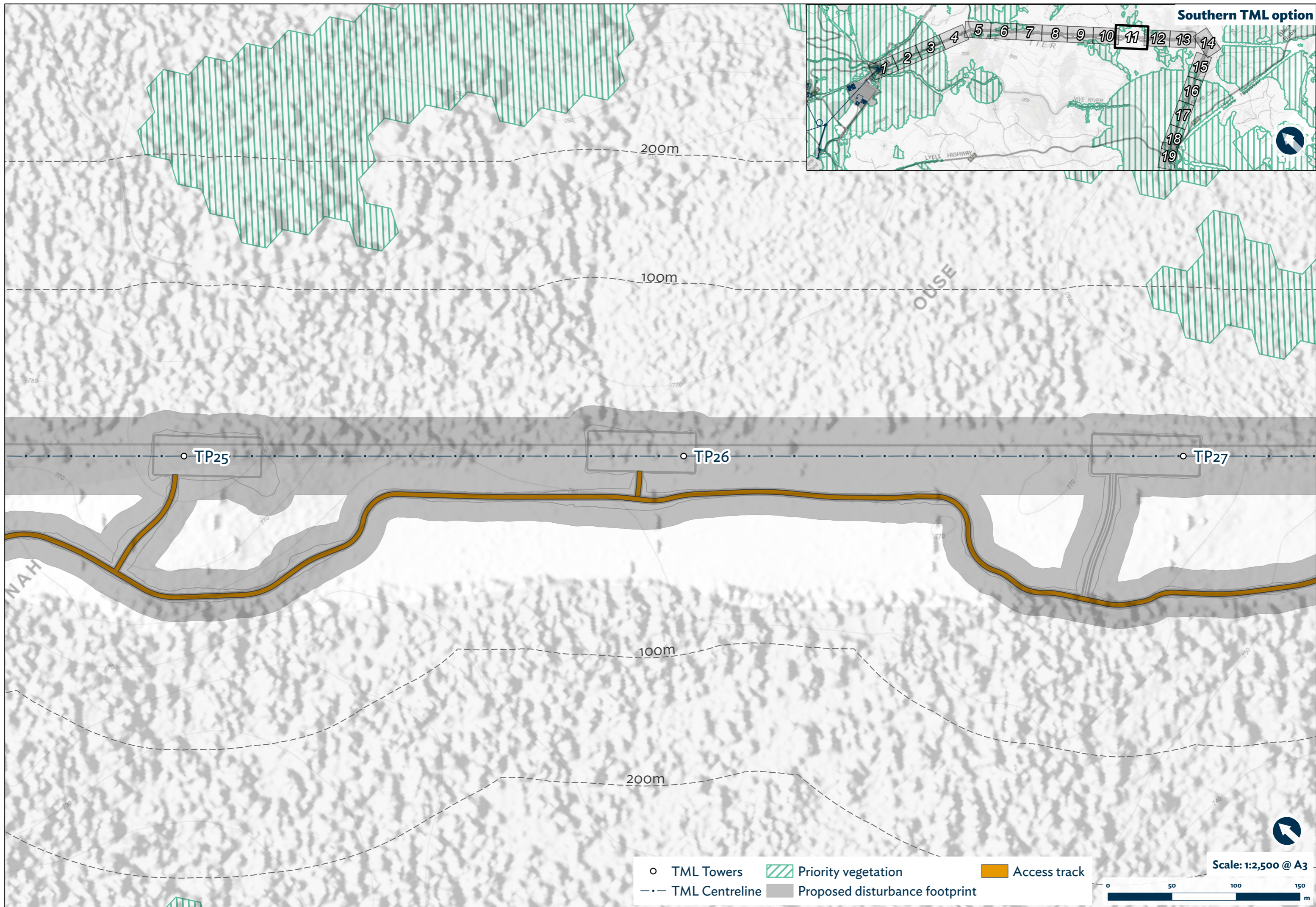


TML Towers	Priority vegetation	Access track
TML Centreline	Proposed disturbance footprint	

Scale: 1:2,500 @ A3



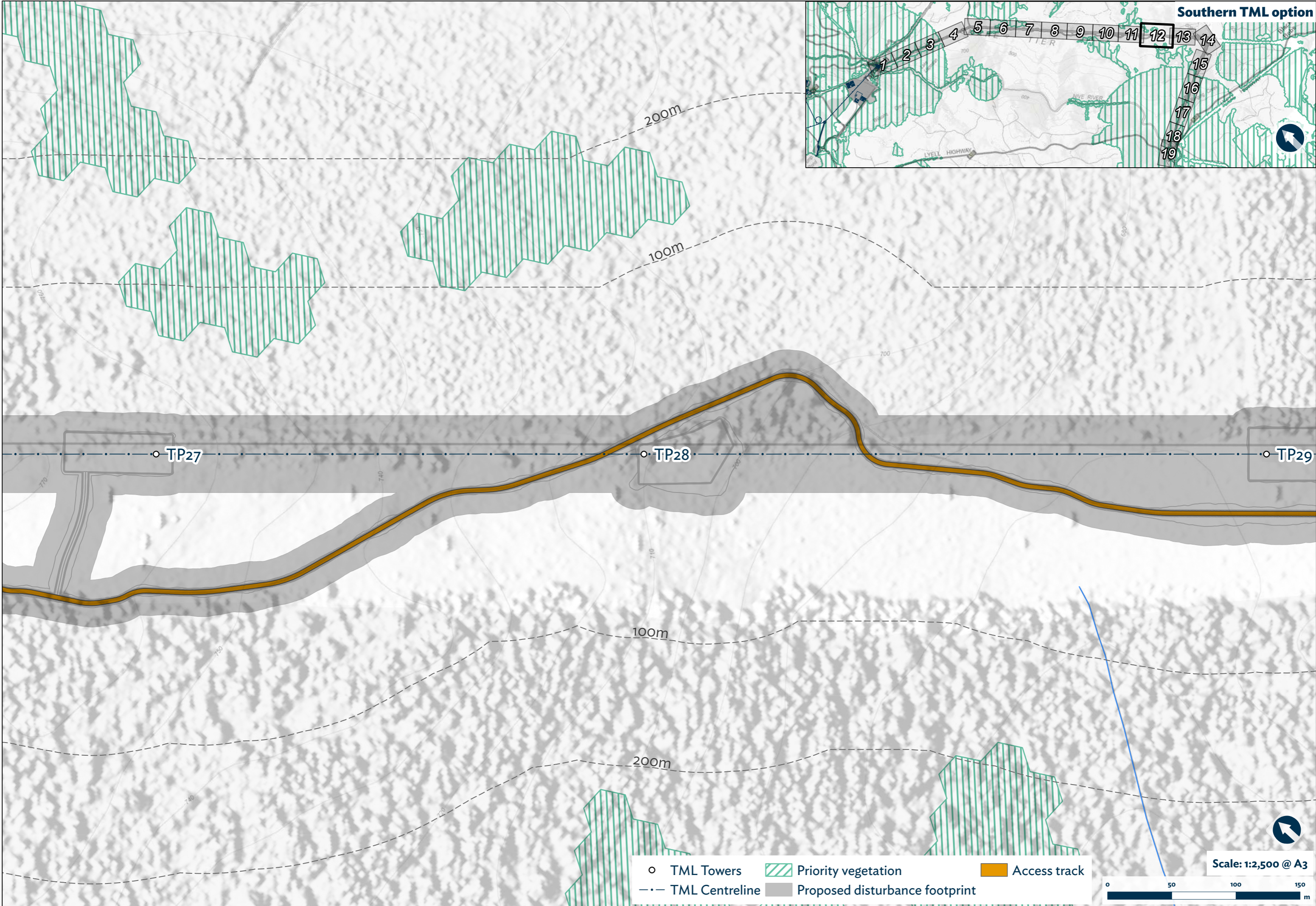
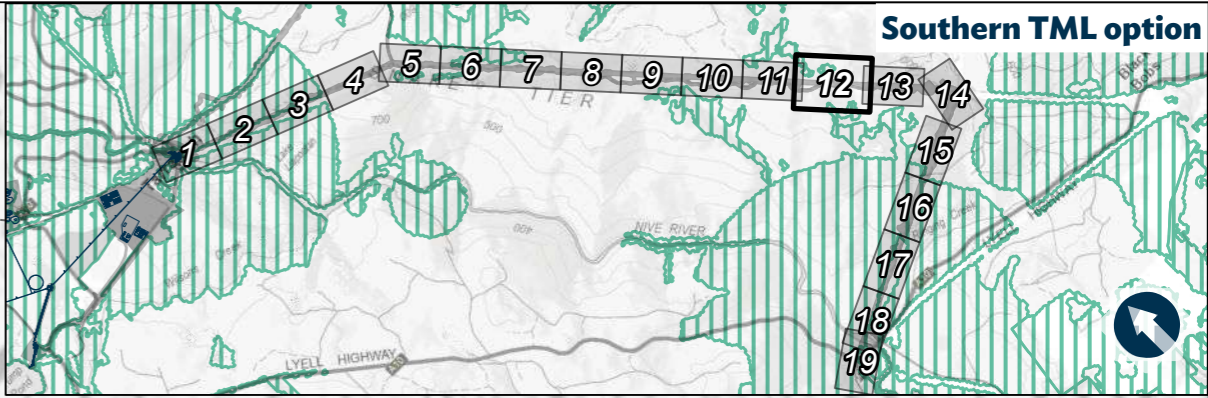





- TML Towers
- TML Centreline
- ▨ Priority vegetation
- Proposed disturbance footprint
- Access track



Path: \\hydro\manjiv\corp\Corporate\_Spatial\_Data\_Archive\GIS\Tasmania\GIS\Tasmania\ESAs\2026\proj\1\PPP\_TAR\_655-on-ENV-TARDEV-Priority\_Vegetation\_on\_TML\_Detail\_A3\_12052026\_539\_PM\whydia

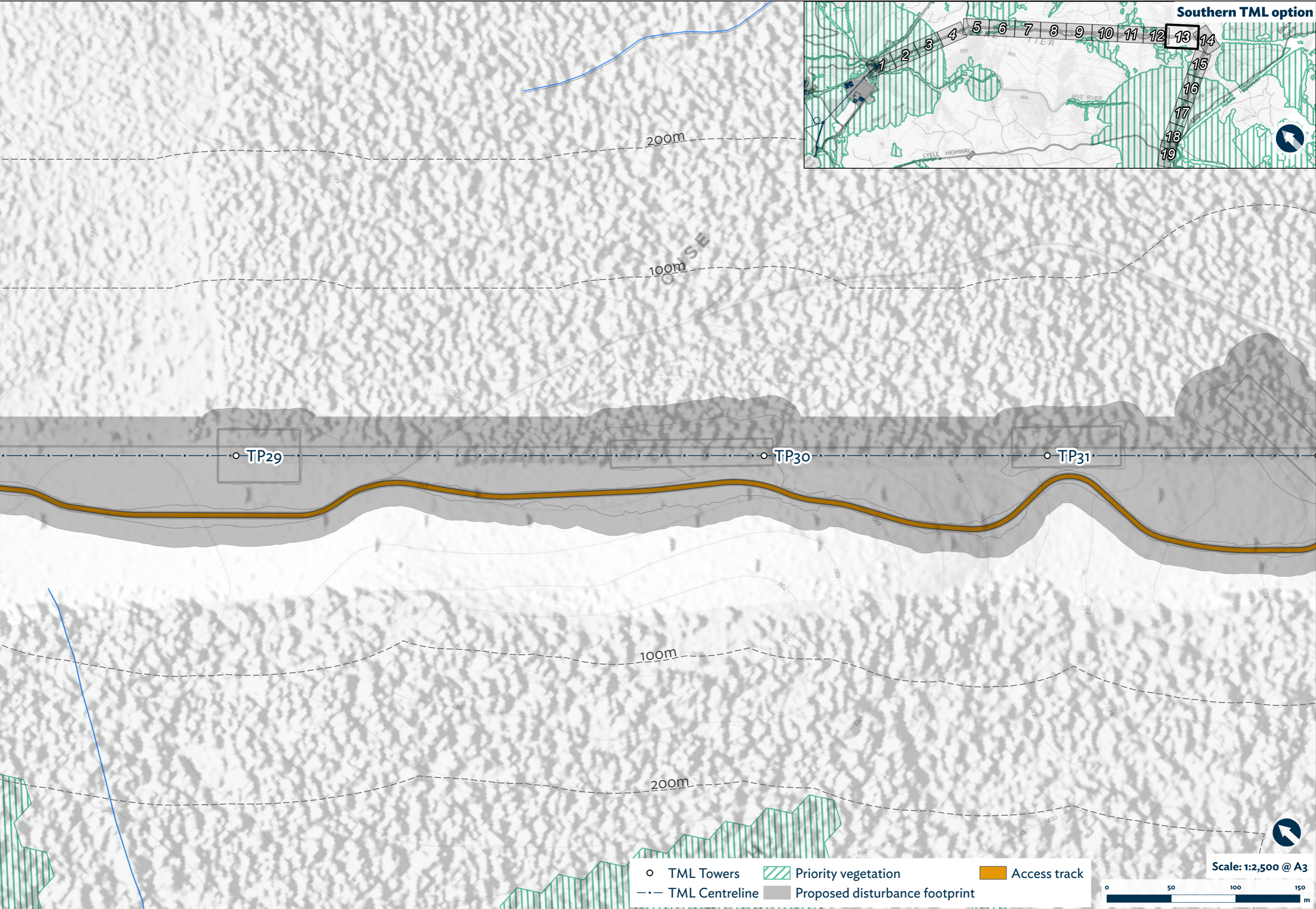
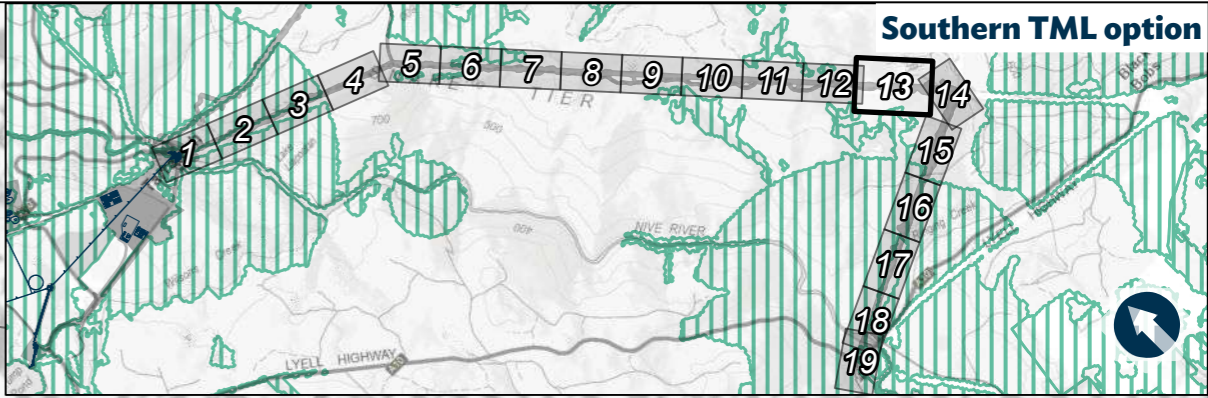


○ TML Towers	Priority vegetation	Access track
-.- TML Centreline	Proposed disturbance footprint	



Scale: 1:2,500 @ A3

Path: \\hydro\man\proj\Comp\... Spatial... Data... \\_Archive\bin\Tasmania\GIS\Tasmania\ESIA\2026\proj\1\MPR-TAR-655-on-ENV-TARDEV-Priority Vegetation on TML Detailed - A3\12052026-655-29 PM\wshydia



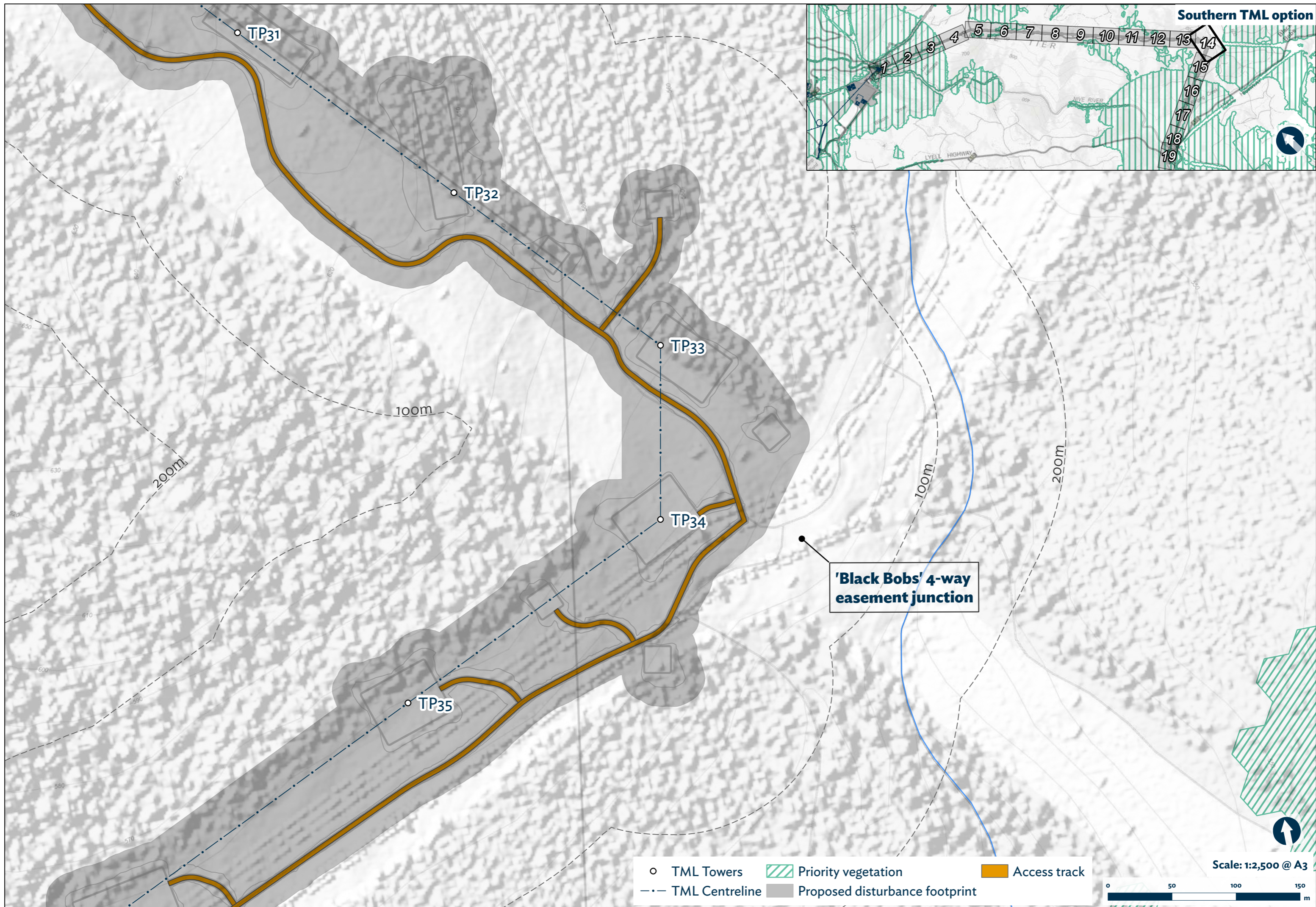
- TML Towers
- TML Centreline
- ▨ Priority vegetation
- Proposed disturbance footprint
- Access track

Scale: 1:2,500 @ A3



Path: \\hydro\manjiv\corp\Compsat...Spatial\_Data\_Archive\Bent\Tasmania\GIS\Tasmania\ESIA\2026\proj\MPPTAR\_655\env\TARDEV\Priority\_Vegetation\TML\Detail\_A3\12052026\_655\PM\whydia

Path:\Hydro\munic\corp\Compart... Spatial... Data... Archive\Bent\Tasmania\GIS\Tasmania\ESAs\2026\proj1\MPPTAR\_655-on-ENV-TARDEV-Priority Vegetation on TML Detailed - A3\2025\2026\_655\_of PM\whysuda



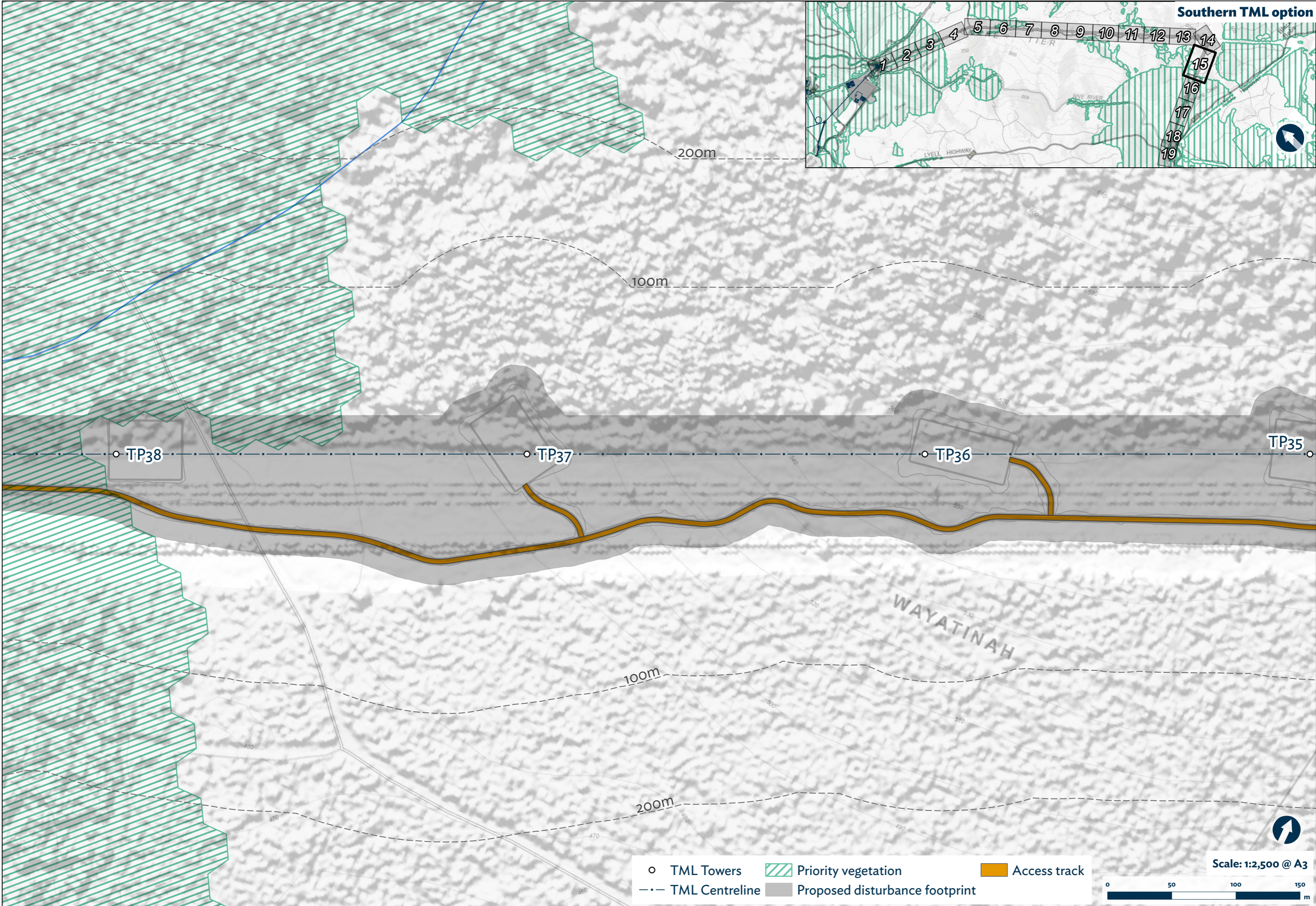
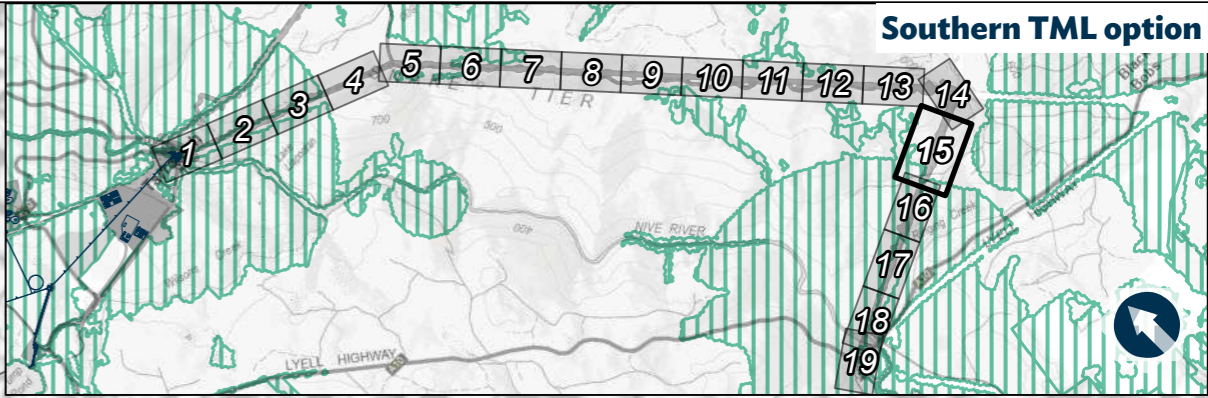
Southern TML option

'Black Bobs' 4-way easement junction

- TML Towers
- TML Centreline
- ▨ Priority vegetation
- Proposed disturbance footprint
- Access track

Scale: 1:2,500 @ A3





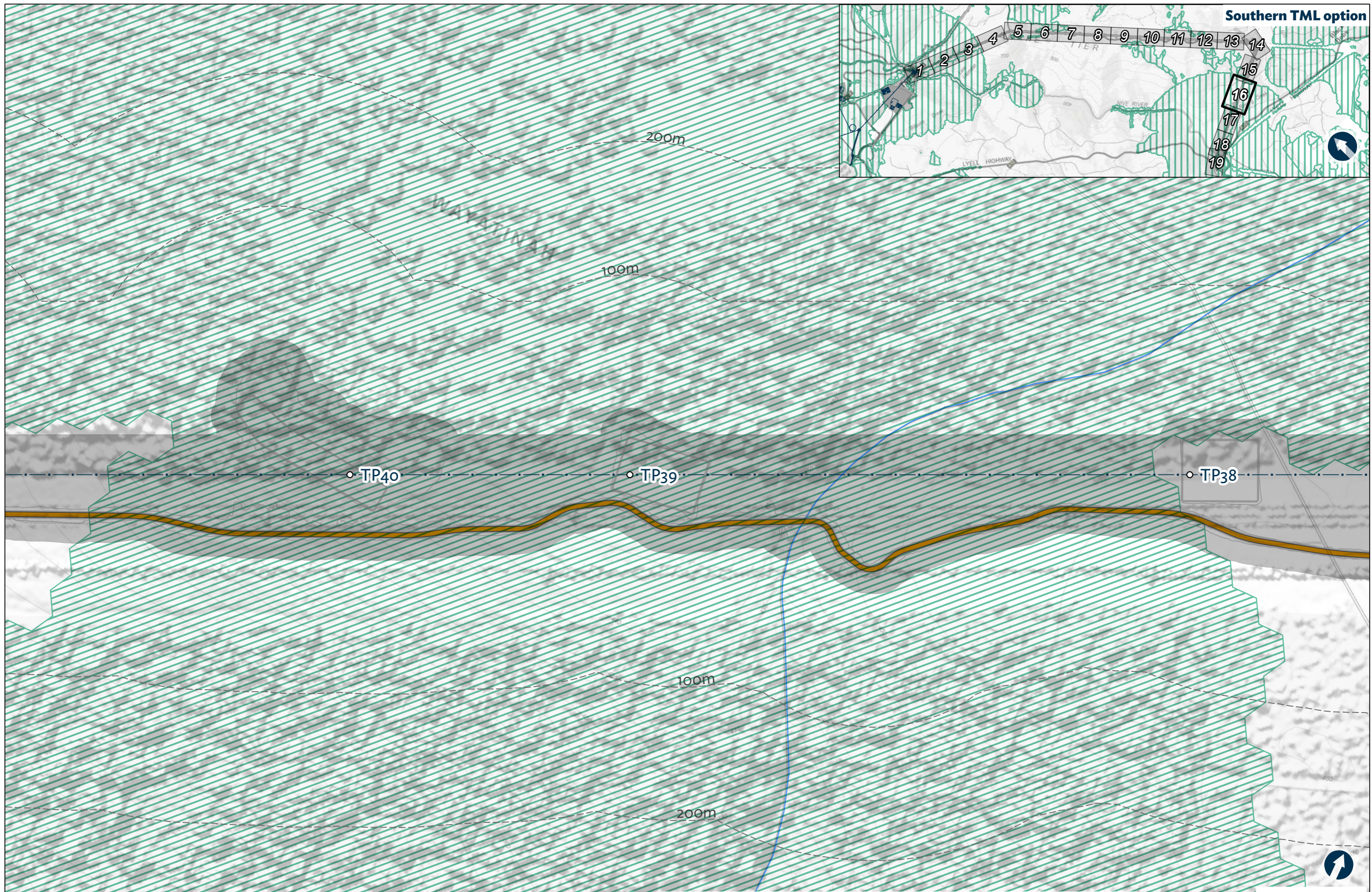
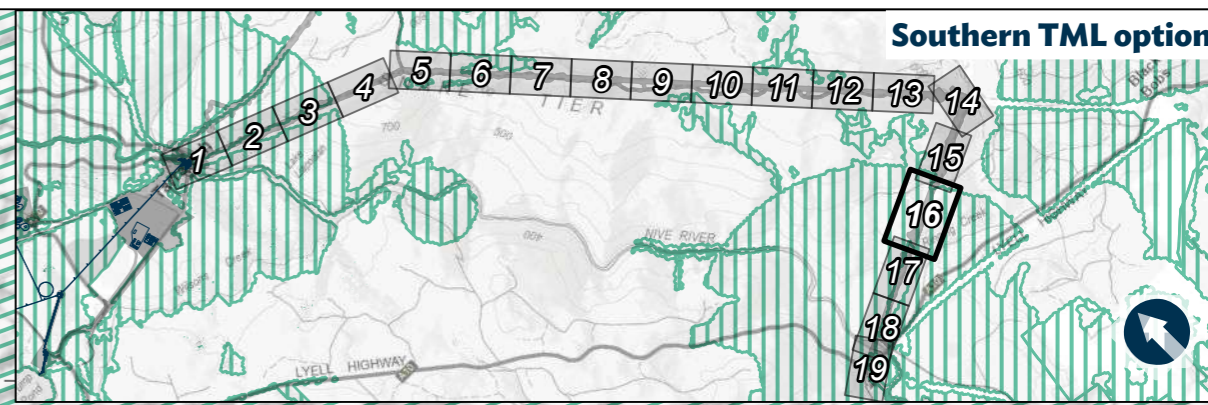
○ TML Towers	▨ Priority vegetation	■ Access track
- - - TML Centreline	■ Proposed disturbance footprint	



Scale: 1:2,500 @ A3

Path: \\hydro\manjiv\corp\Corporate\_Spatial\_Data\_Archive\Bent\Tamilah\GIS\Tamilah\Priority\_Vegetation\TML\_Detailed\_A3\_12052025\250325\250325\_230 PM\whydia

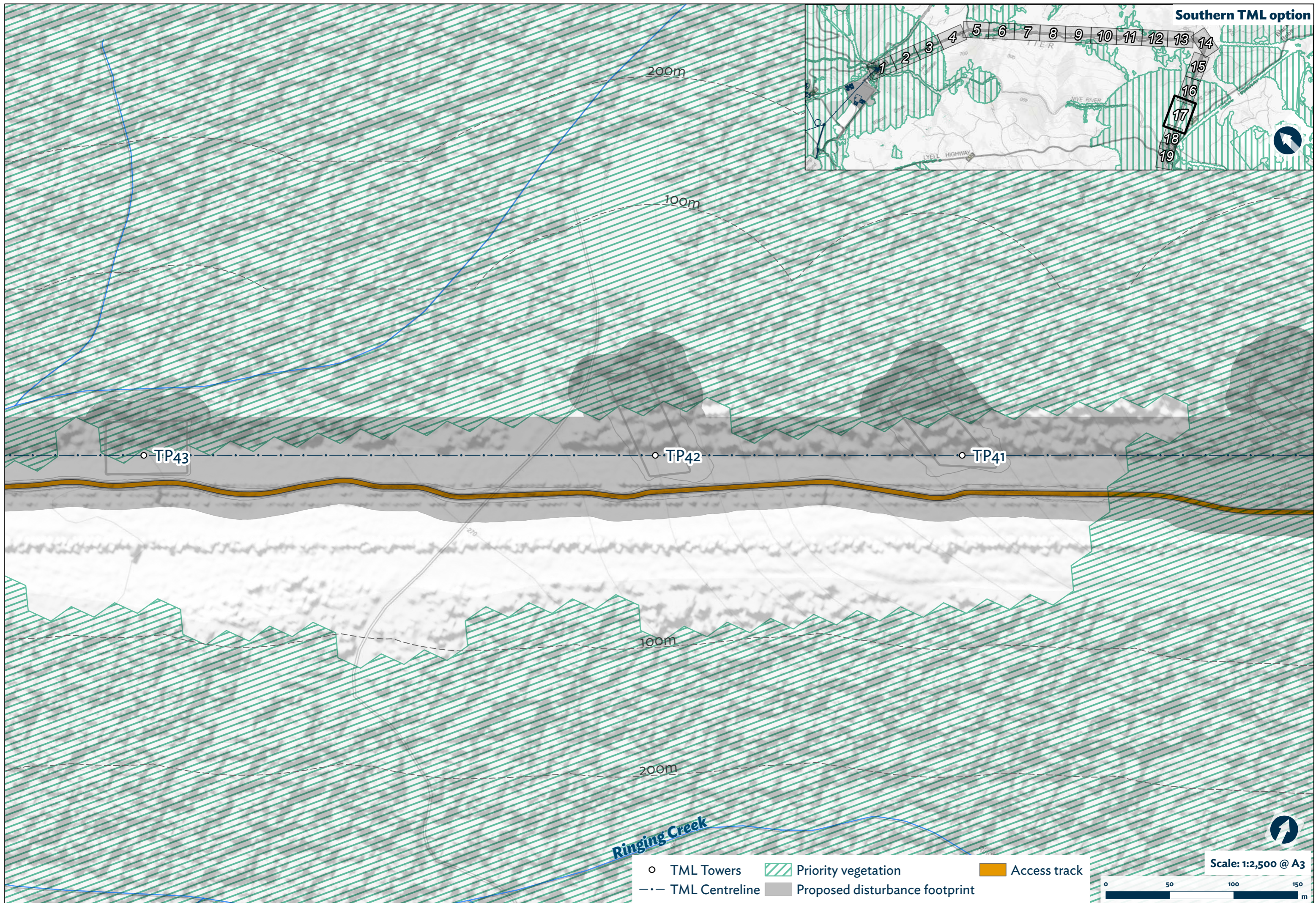
Southern TML option



○ TML Towers	▨ Priority vegetation	■ Access track
- - - TML Centreline	■ Proposed disturbance footprint	



Scale: 1:2,500 @ A3



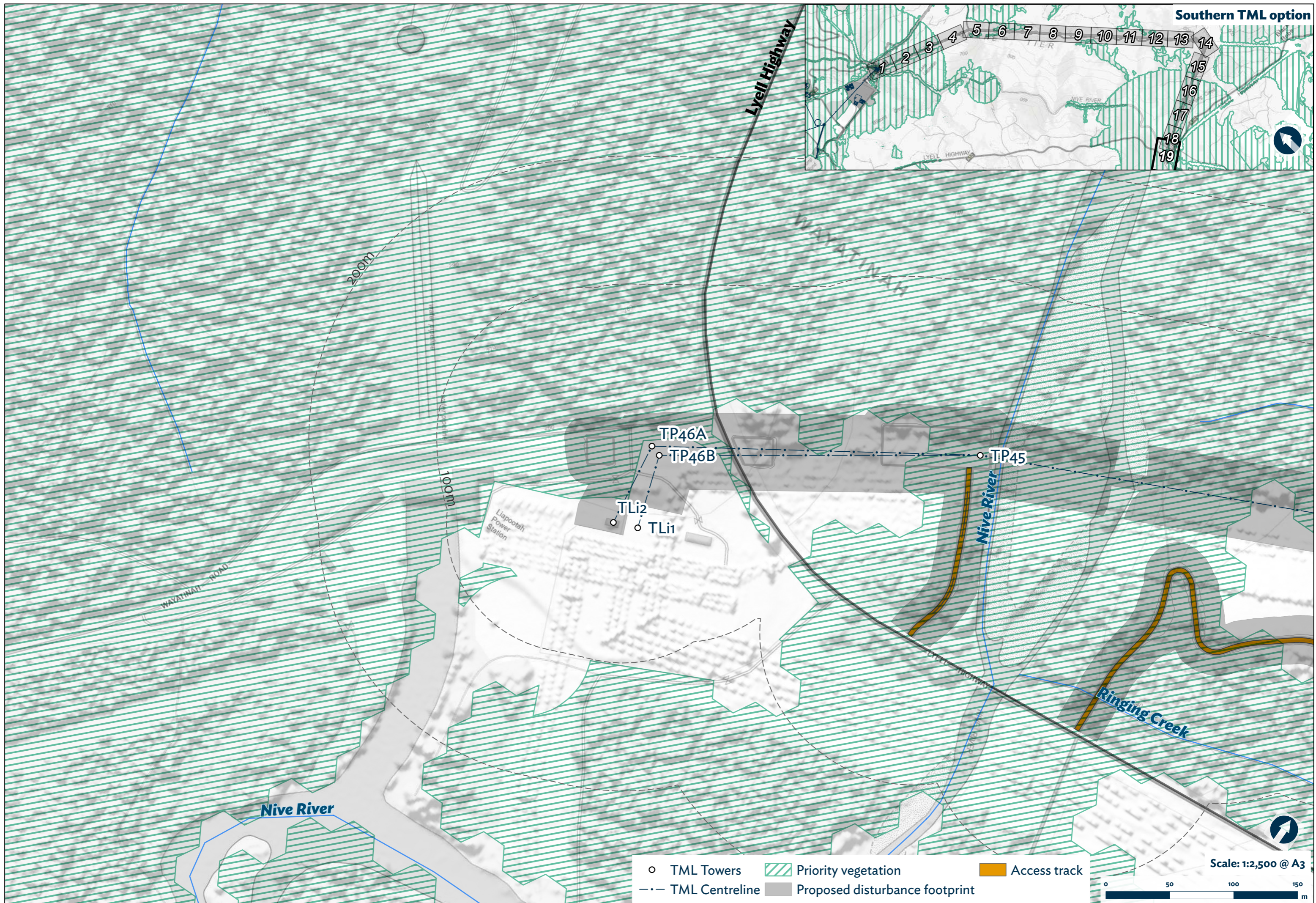
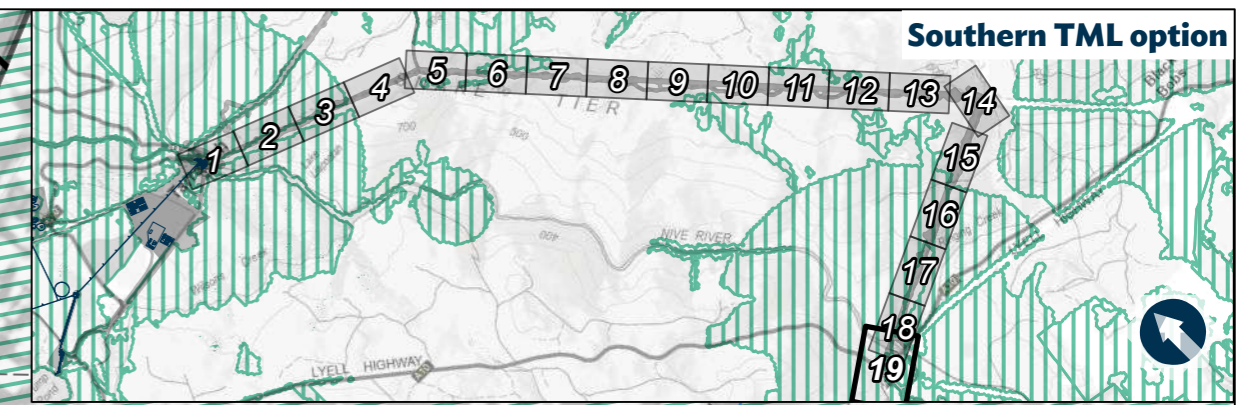
○ TML Towers	Priority vegetation	Access track
- · - TML Centreline	Proposed disturbance footprint	

Scale: 1:2,500 @ A3

0 50 100 150 m

Path: \\hydroscamini\corp\Corporate\_Spatial\_Data\_Archive\GIS\Tasmania\ESAs\2026\proj1\MPR\_TAR\_655-01-ENV\_TARDEV\_Priority\_Vegetation\_on\_TML\_Detail\_A3\_12052026\_29\_TML\_whydia



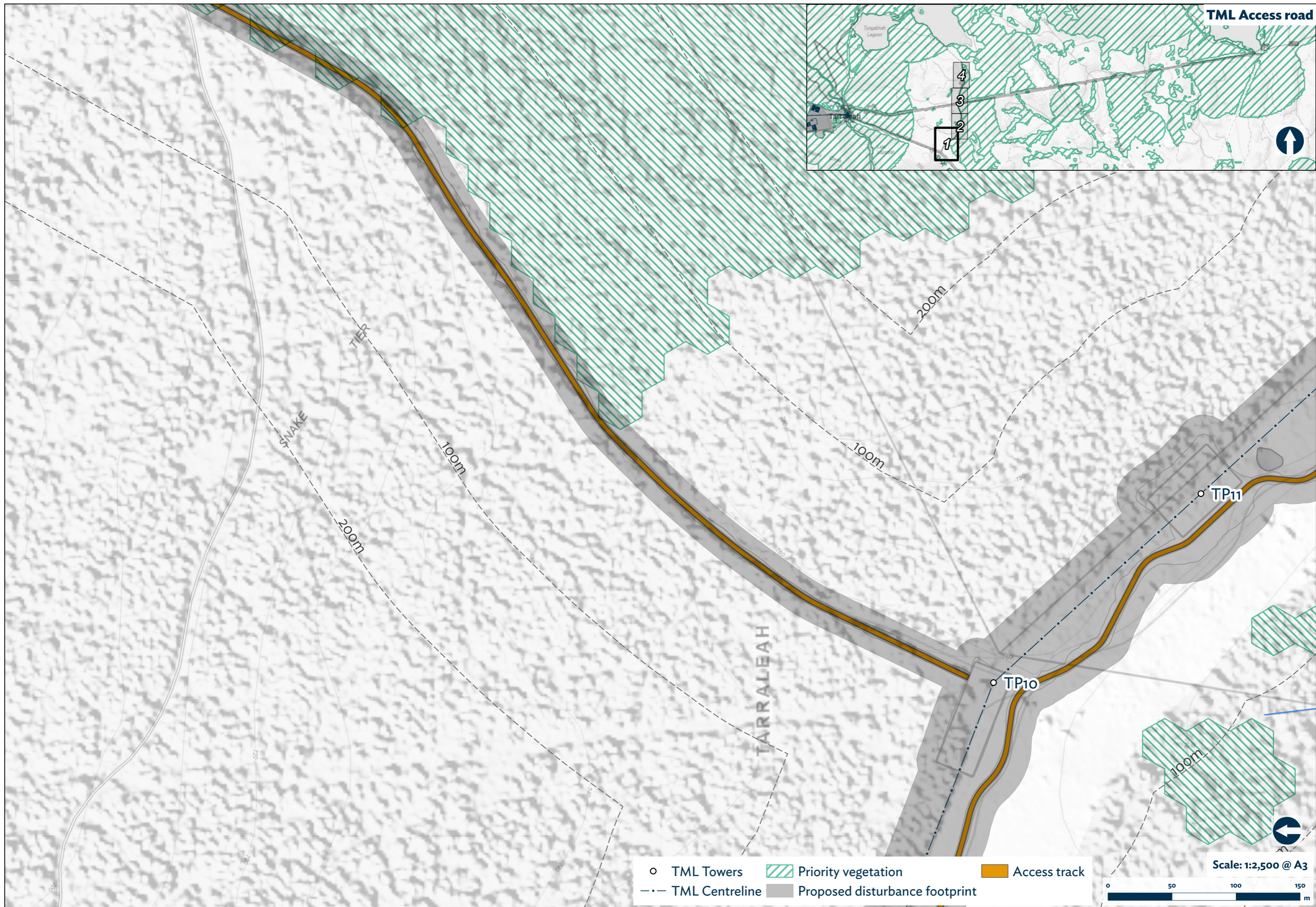


○ TML Towers	▨ Priority vegetation	▬ Access track
- - - TML Centreline	▨ Proposed disturbance footprint	



Path: \\hydro\manila\corp\Corporate\_Spatial\_Data\_Archive\GIS\Tasmania\ESAs\2026\proj\MPPTAR\_655\env\TARDEV\Priority\_Vegetation\TML\_Detail\_A3\_20260626\_23 PM\_wahydia

Path: \\hydro Tasmania\corp\Corporate\_Spatial\_Data\_Archive\GIS\Tarraleah\ESAs\2026\april\MPPTAR\_655-on-ENV-TARDEV-Priority\_Vegetation\_on\_TML\_Detailed\_A3\_12052026\_09 PM\_whydia



TML Access road

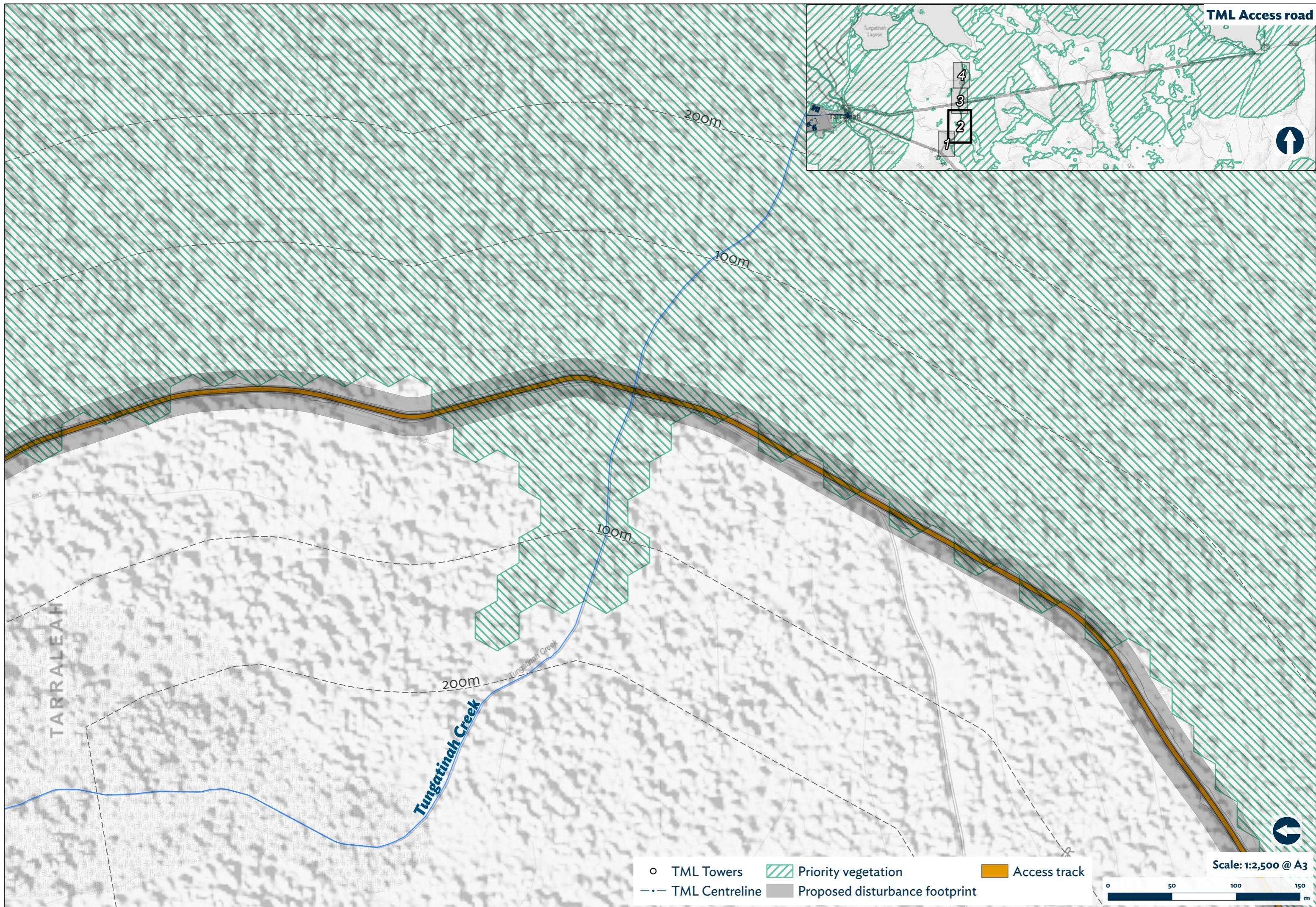


Scale: 1:2,500 @ A3



- TML Towers
- Priority vegetation
- Access track
- TML Centreline
- Proposed disturbance footprint

Path: \\hydro\manila\corp\Corporate\_Spatial\_Data\_Archive\Bent\Tarraleah\GIS\Tarraleah\ESA\2026\proj\MPPTAR\_655\env\TARDEV\_Priority\_Vegetation\TML\Detailed\_A3\12052026\065\_29\_TML\_webhydra



TML Access road

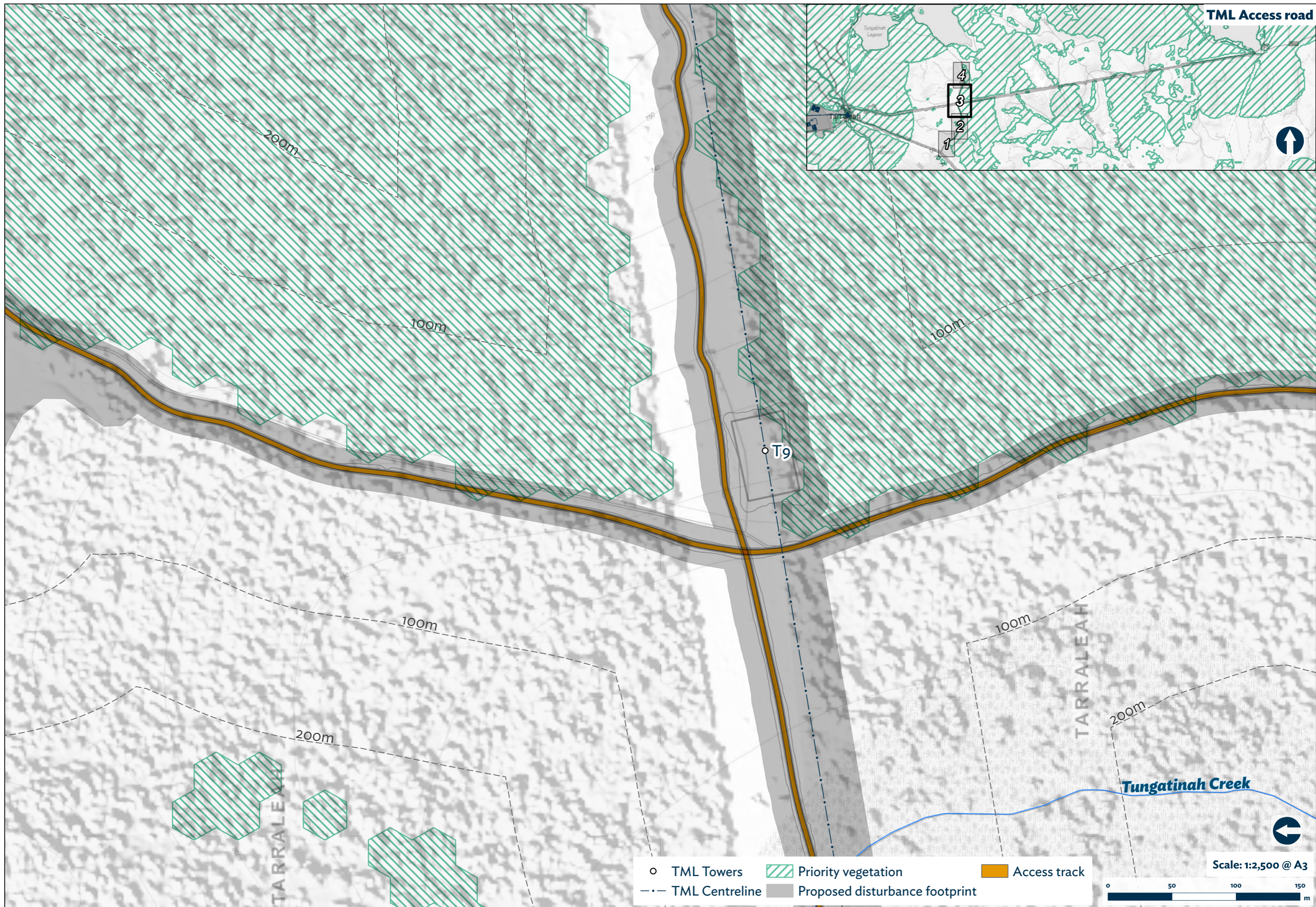


- TML Towers
- TML Centreline
- Priority vegetation
- Proposed disturbance footprint
- Access track

Scale: 1:2,500 @ A3




Path: \\hydrosciences\corp\Corporate\_Spatial\_Data\_Archive\GIS\Tarraleah\GIST\Tarraleah\ESIA\2026\apri\1\MPPTAR\_655-on-ENV-TARDEV-Priority\_Vegetation\_on\_TML\_Detailed\_A3\_12052026\_5-39 PM\whydia

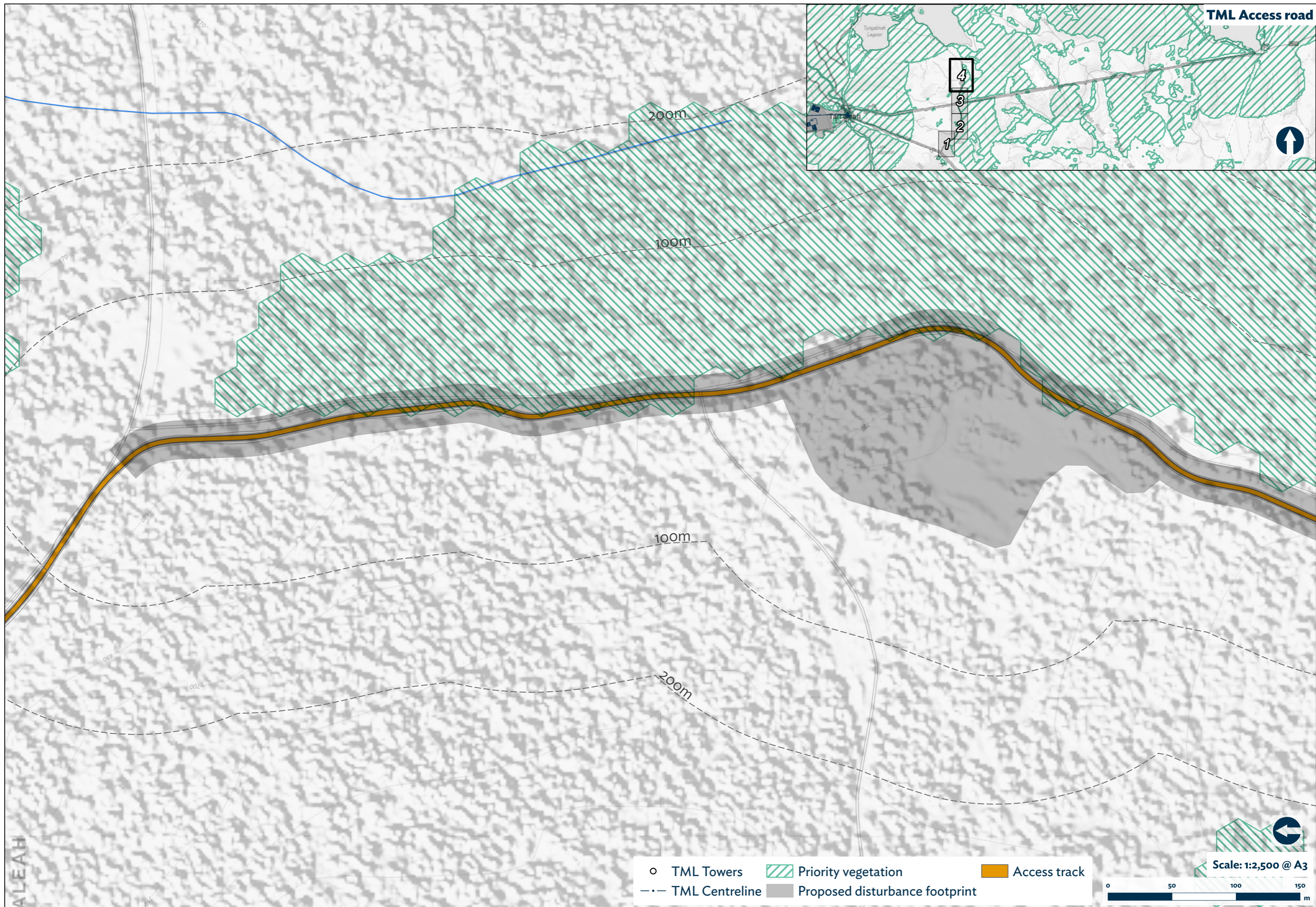


○ TML Towers	▨ Priority vegetation	■ Access track
-.- TML Centreline	■ Proposed disturbance footprint	

Scale: 1:2,500 @ A3



Path: \\hydro\manjiv\corp\Corporate\_Spatial\_Data\_Archive\GIS\Tasmania\ESIA\2026\proj\1\MPR\_TAR\_655-on-ENV-TARDEV-Priority\_Vegetation\_on\_TML\_Detailed\_A3\12052026\_539\_PM\whydia



ALEAH

TML Towers	Priority vegetation	Access track
TML Centreline	Proposed disturbance footprint	

Scale: 1:2,500 @ A3

0 50 100 150 m