

**West of Nive River  
EPA scope of  
assessment**

**East of Nive River  
Central Highlands  
Council scope of  
assessment**

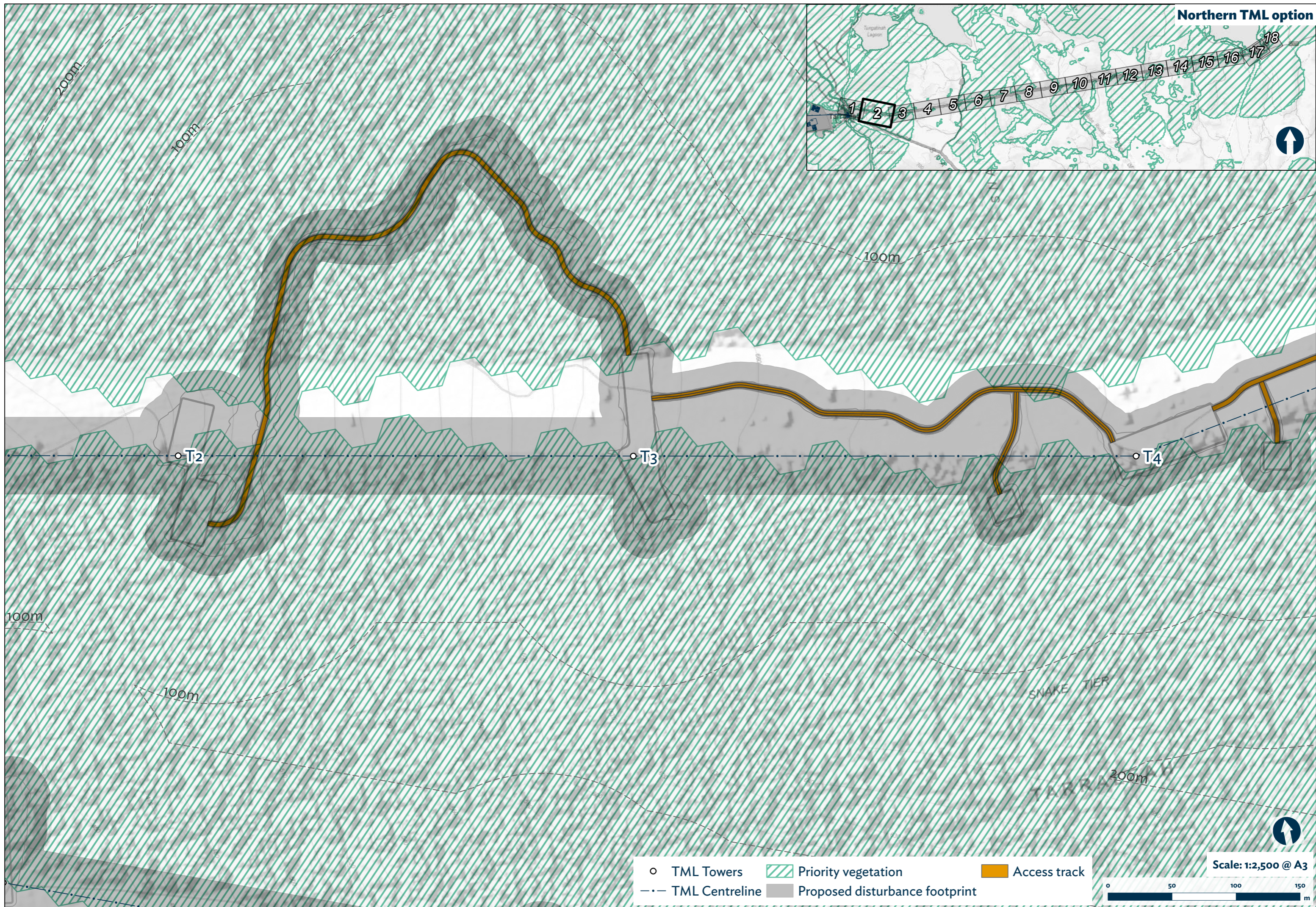
○ TML Towers	▨ Priority vegetation	■ Access track
- · - TML Centreline	■ Proposed disturbance footprint	



Scale: 1:2,500 @ A3

Path: \\hydro\managers\corp\Corporate\_Spatial\_Data\_Archive\GIS\Tarraleah\ESA\_2026\proj\MPPTAR\_655\_of\_ENV\TARDEV\_Priority\_Vegetation\_TML\_Detail\_A3\_12052026\_29 PM.mxd

Northern TML option

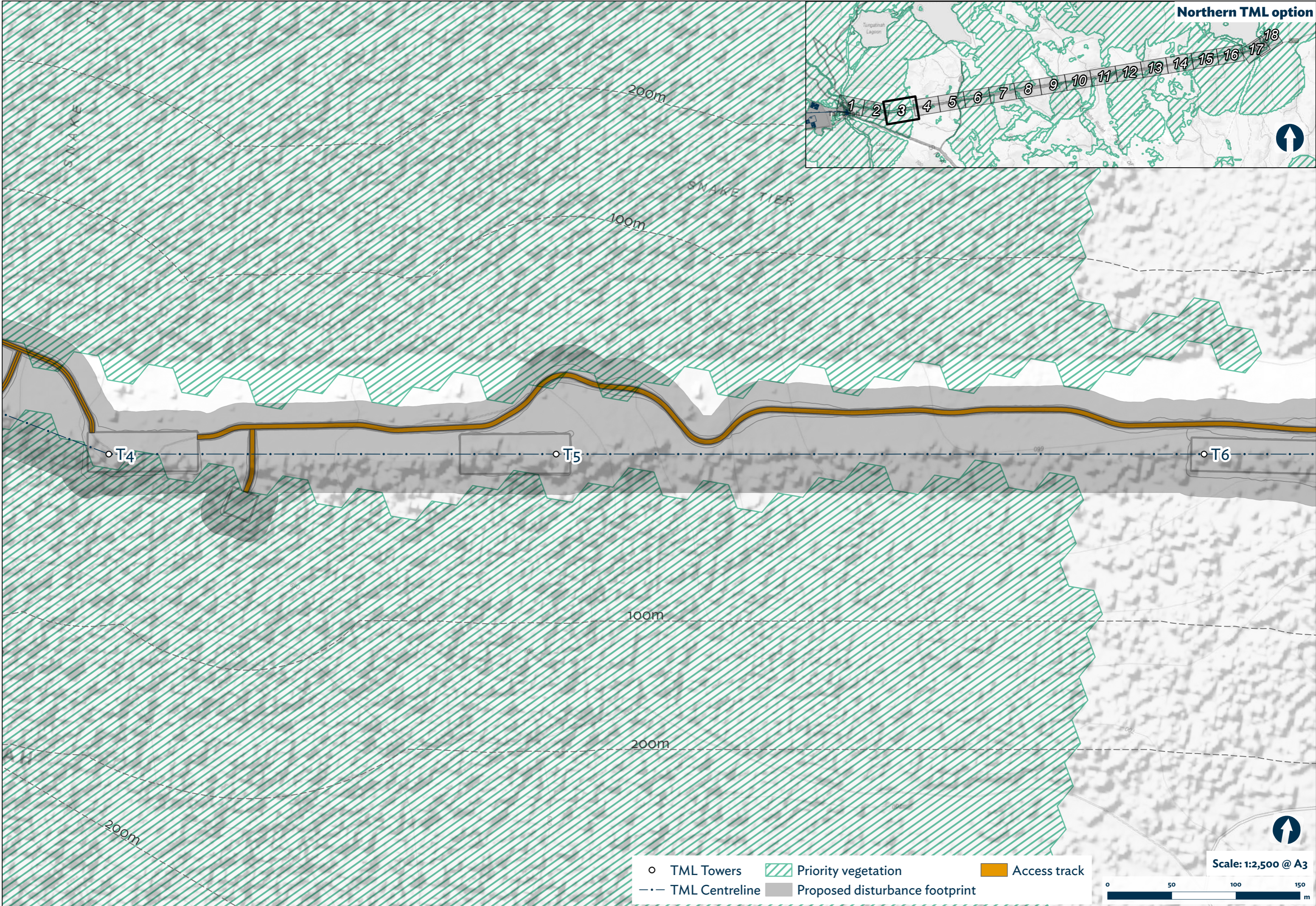
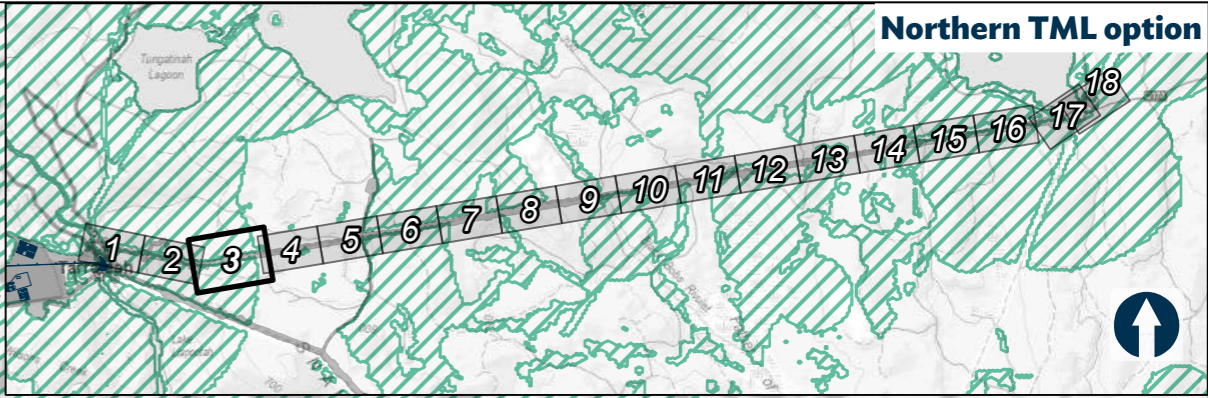


○ TML Towers	Priority vegetation	Access track
-.- TML Centreline	Proposed disturbance footprint	



Path: \\hydrodamant\corp\Corporate\_Spatial\_Data\_Archive\GIS\Tasmania\GIS\Tasmania\ESAs\2026\proj\1\PPP\_TAR\_655-or-ENV\_TARDEV-Priority\_Vegetation\_TML\_Detail\_A3\12052026\_29 PM\whyaudia

Northern TML option

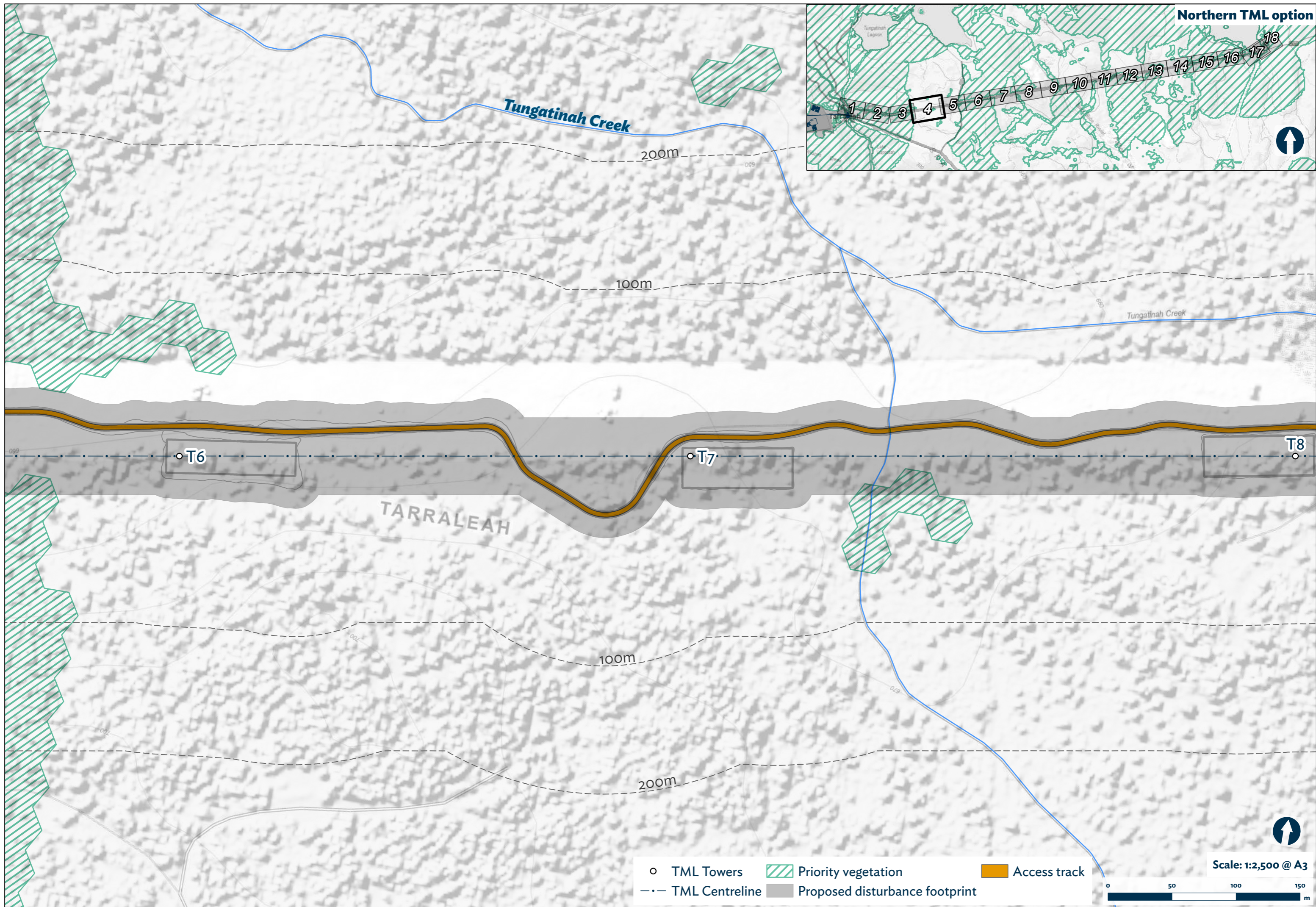


○ TML Towers	Priority vegetation	Access track
- - - TML Centreline	Proposed disturbance footprint	



Path: \\hydrodaminc\corp\Corporate\_Spatial\_Data\_Archive\GIS\Tasmania\ESAs\2026\proj1\MPPTAR\_655-01-ENV\TARDEV-Priority Vegetation on TML Detailed - A3\12052026.29 PM\whydia

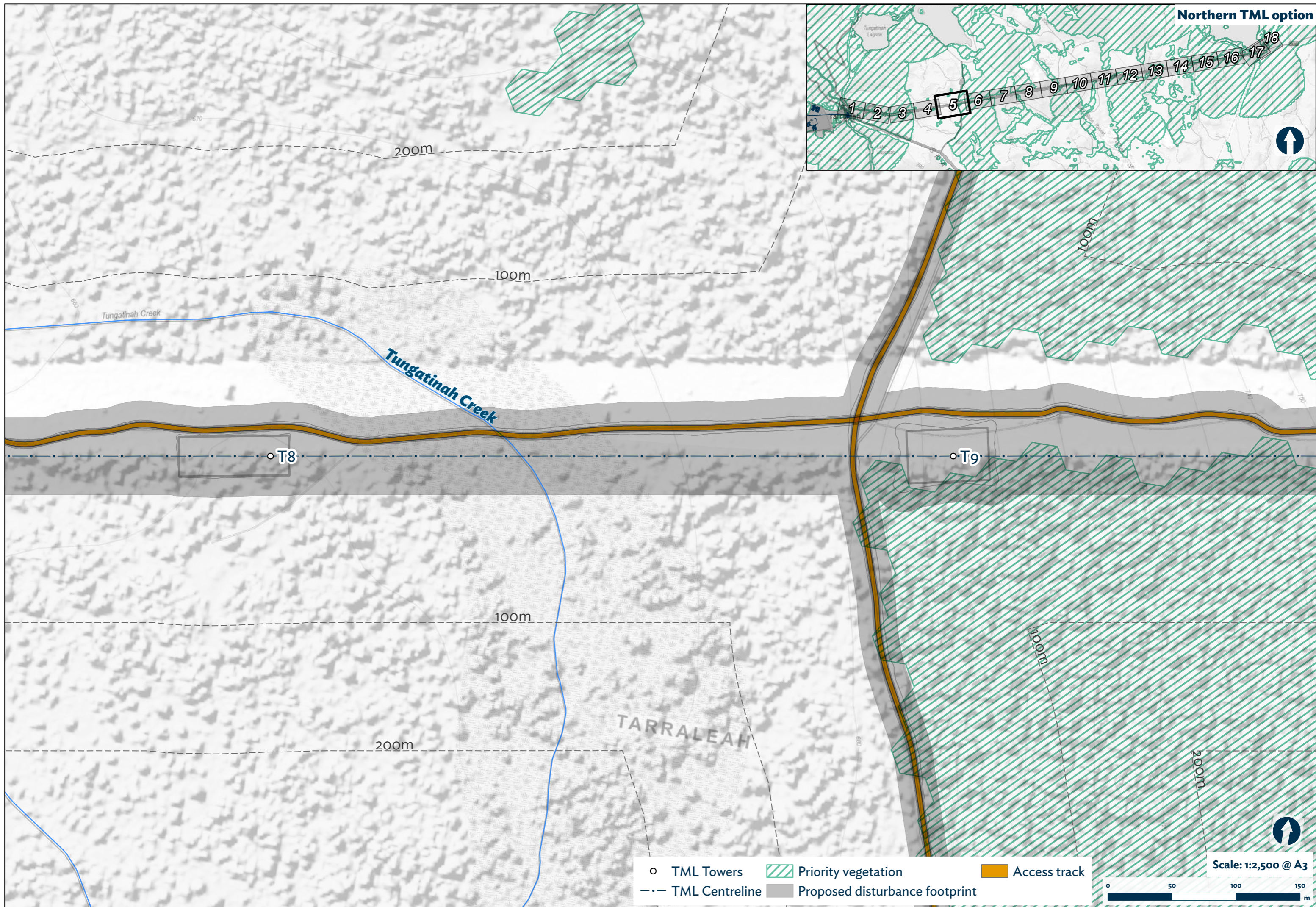
Pah:\Hydro\marric\corp\Corporate\_Spatial\_Data\_Archive\BANT\Tarraleah\GIS\Tarraleah\ESA\2026\proj1\MPPTAR\_655\env\TARDEV\_Priority\_Vegetation\_on\_TML\_Detail\_A3\_12052026\_09 PM.wbxdia



○ TML Towers	Priority vegetation	Access track
-.- TML Centreline	Proposed disturbance footprint	

Scale: 1:2,500 @ A3

Path: \\hydro\manjiv\corp\Corporate\_Spatial\_Data\_Archive\Bent\Tarraleah\GIS\Tarraleah\ESIA\2026\proj\MPPTAR\_655\env\TARDEV\Priority\_Vegetation\TML\Detailed\_A3\12052026\_39\_PM\whyaudia



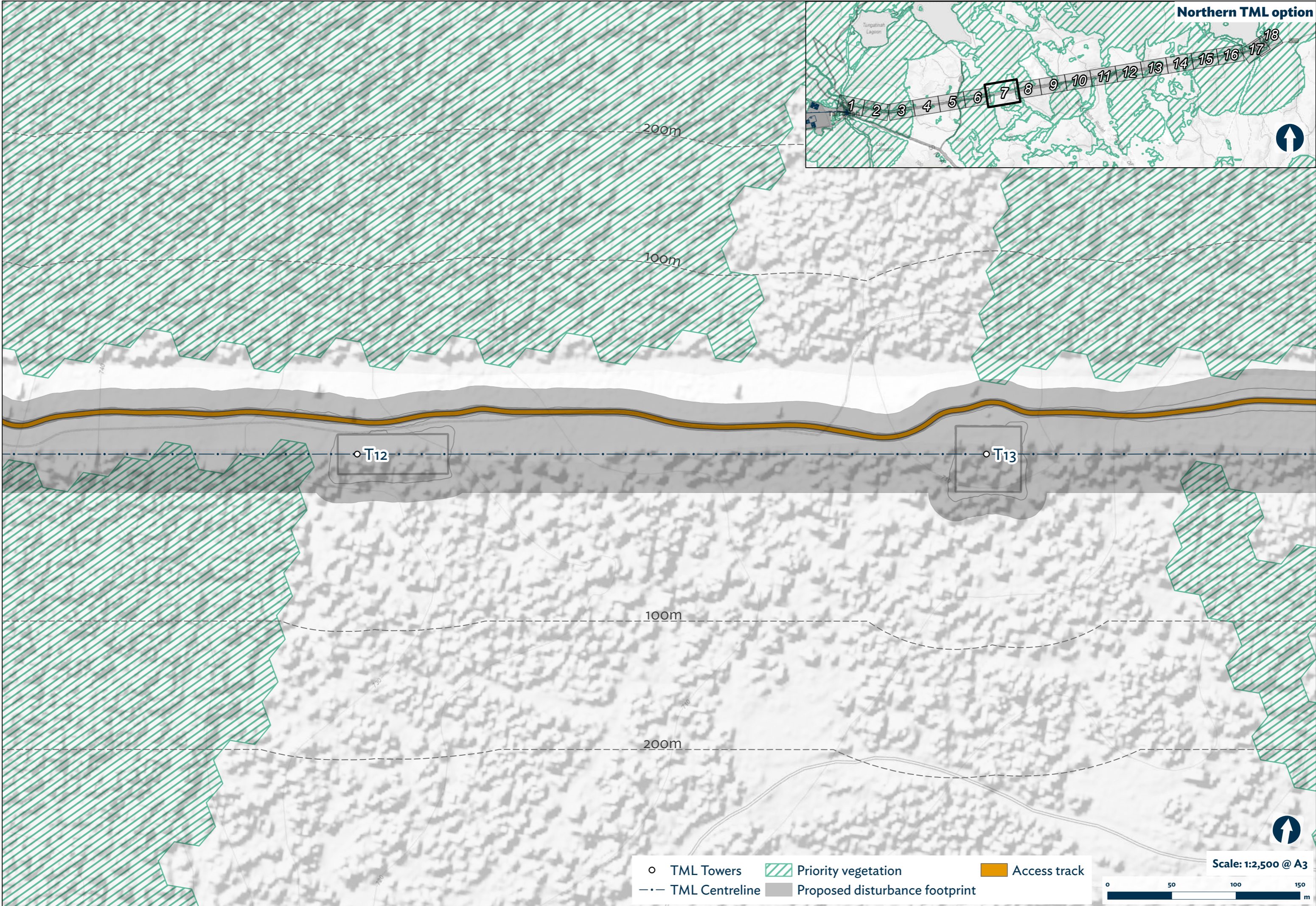
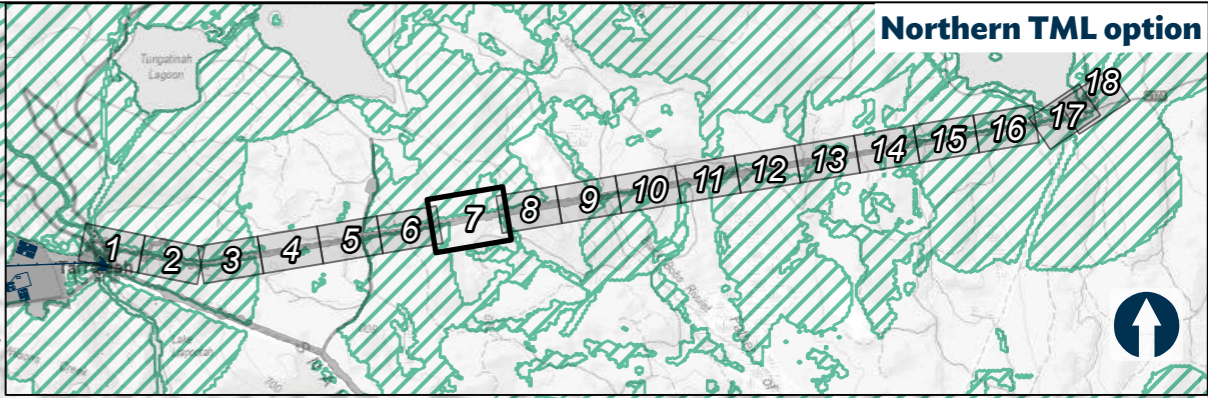
Northern TML option

○ TML Towers	Priority vegetation	Access track
-.- TML Centreline	Proposed disturbance footprint	





Northern TML option



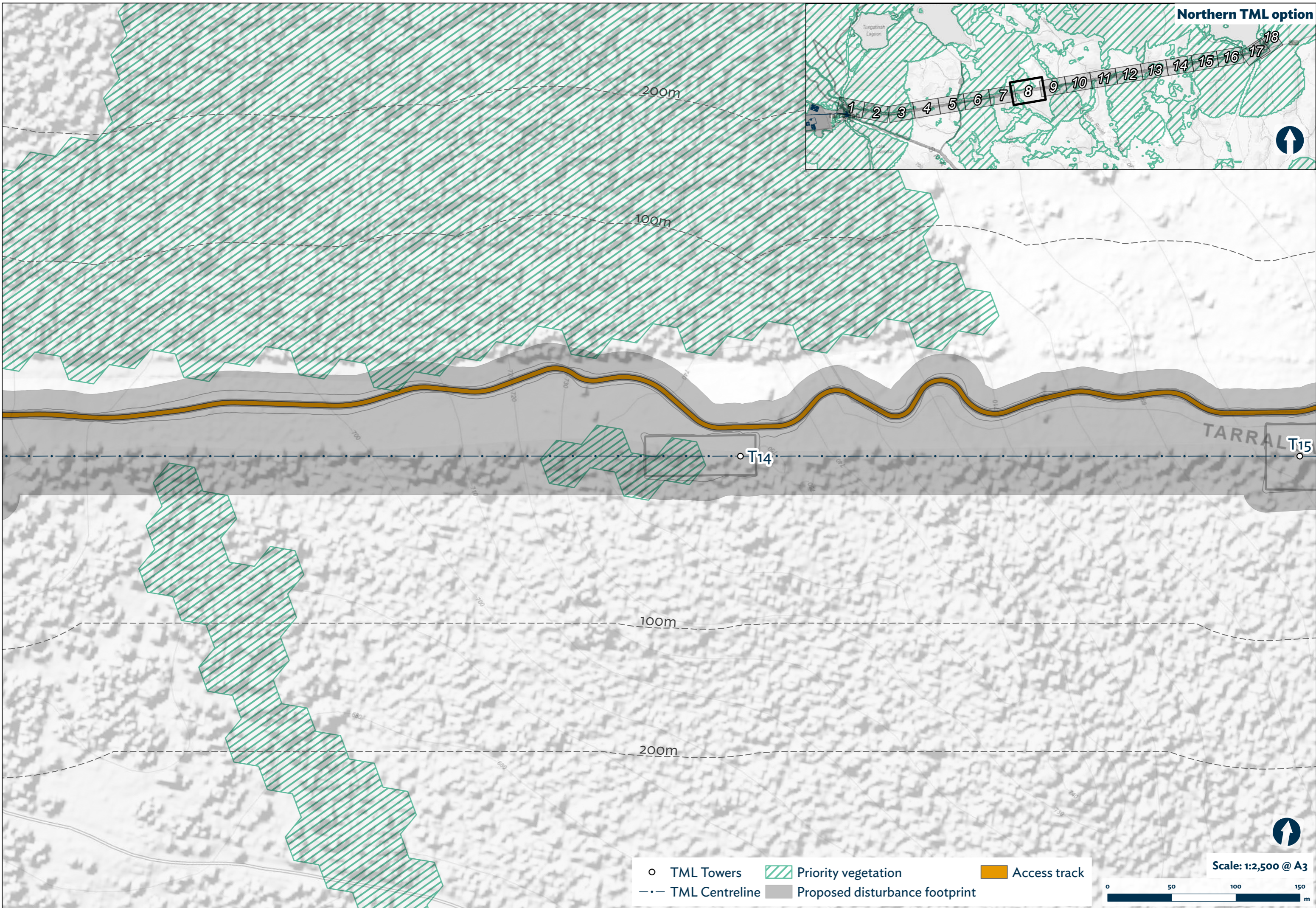
○ TML Towers	Priority vegetation	Access track
- - - TML Centreline	Proposed disturbance footprint	



Scale: 1:2,500 @ A3

Path: \\hydrodaminc\corp\Corporate\_Spatial\_Data\_Archive\Bent\Tasmania\GIS\Tasmania\ESA\2026\proj\1\PPP\_TAR\_655-or-ENV\_TARDEV-Priority\_Vegetation\_on\_TML\_Detailed\_A3\_12052026\_59\_PM.mxd

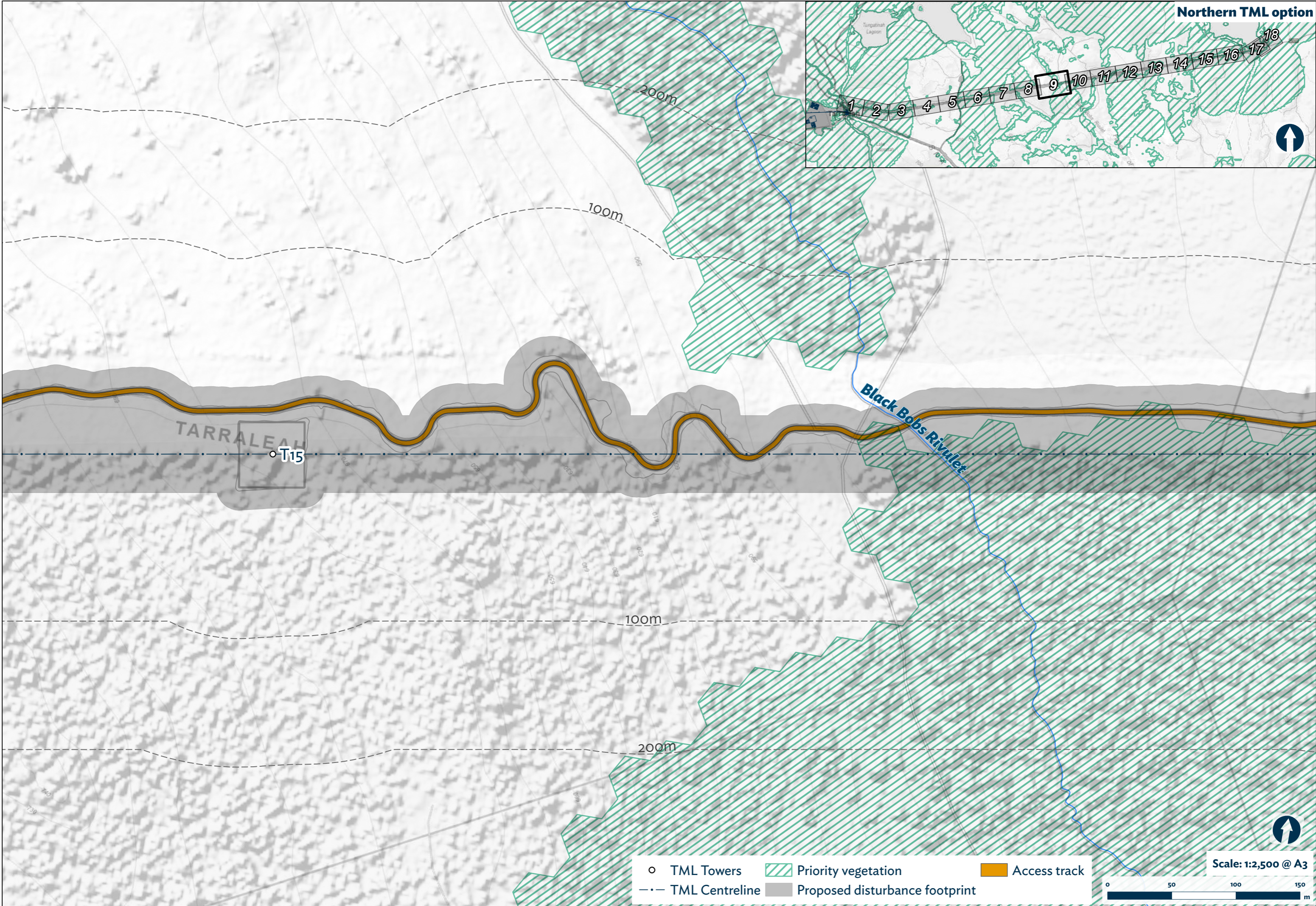
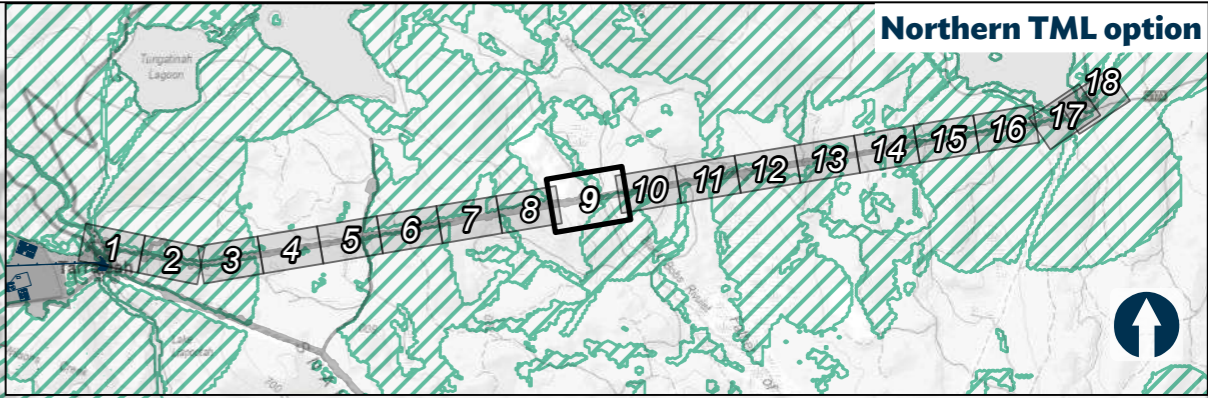
Northern TML option



- TML Towers
- TML Centreline
- ▨ Priority vegetation
- Proposed disturbance footprint
- Access track



Path: \\hydro\manjiv\corp\Corporate\_Spatial\_Data\_Archive\GIS\Tasmania\ESAs\2026\proj1\MPPTAR\_655\env\TARDEV\Priority\_Vegetation\TML\_Detail\_A3\_12052026\_29 PM\_whydia

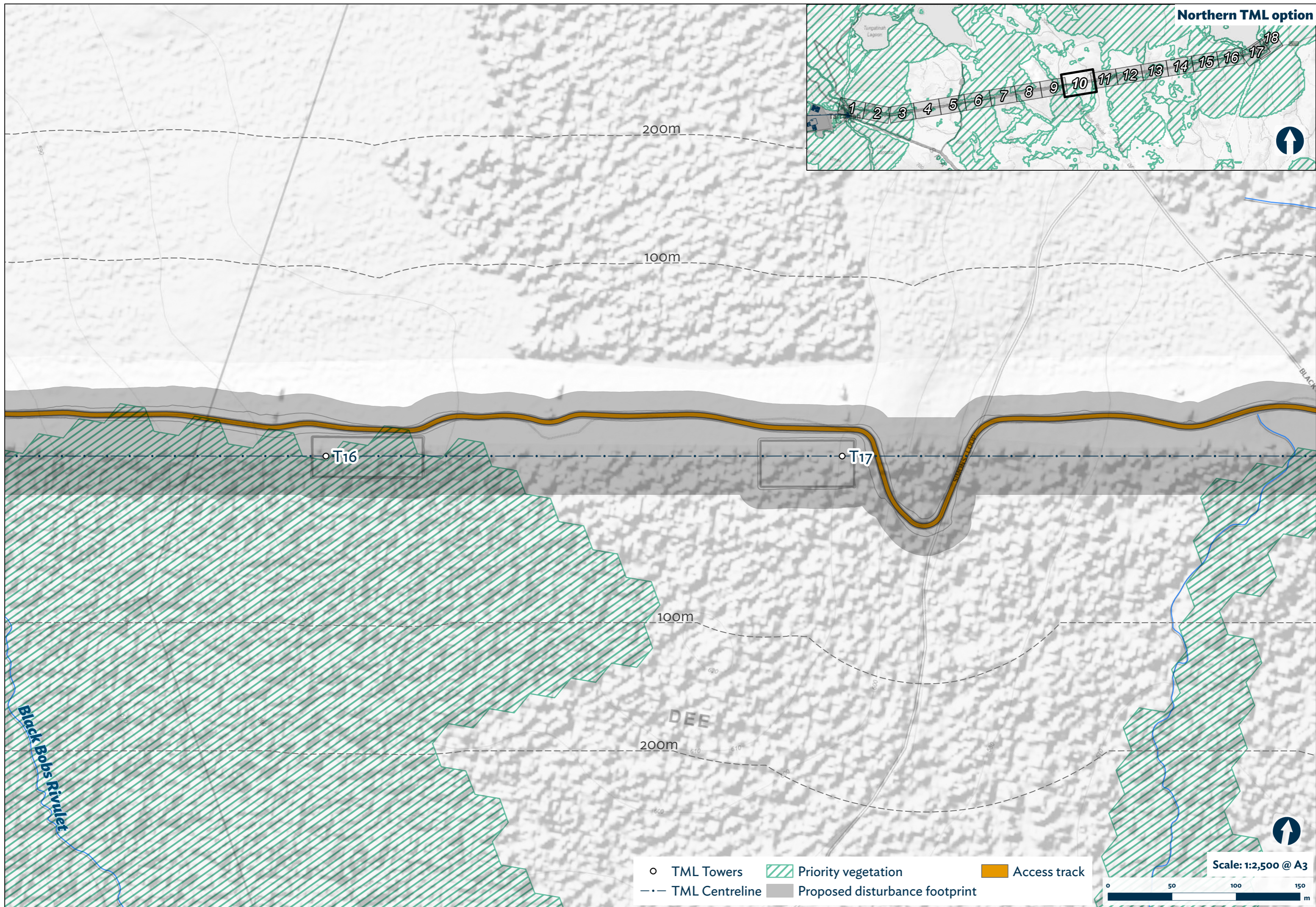


TML Towers	Priority vegetation	Access track
TML Centreline	Proposed disturbance footprint	

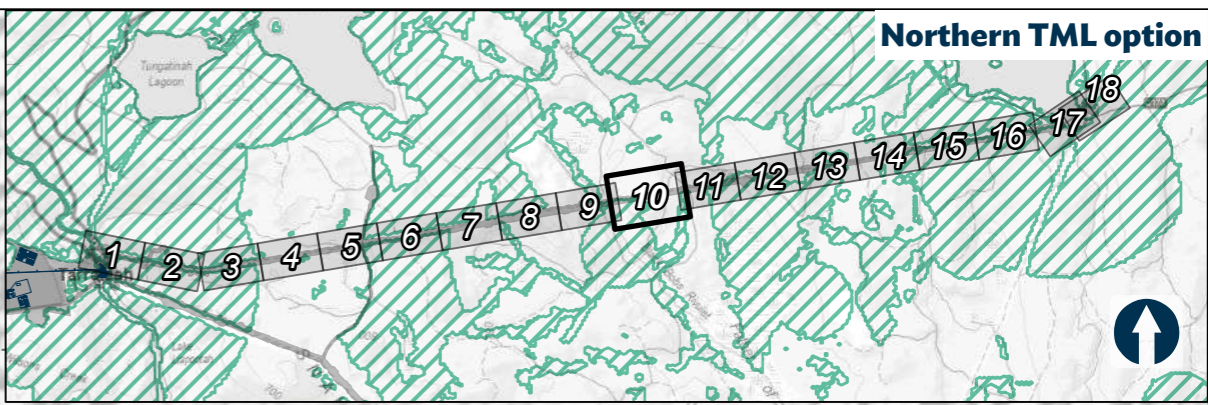
Scale: 1:2,500 @ A3

Path:\Hydro\mtd\corp\Corporate\_Spatial\_Data\_Active\GIS\Tarraleah\GISTarraleah\GISTarraleah\ESAs\2026\proj1\MPPTAR\_655\env\TARDEV\_PriorityVegetation\TML\Detail\_A3\12052026\_29 PM\whya.dia

Path:\Hydro\munic\corp\Corporate\_Spatial\_Data\_Archive\GIS\Tasmania\ESA\2026\proj\1\PPP\_TAR\_655-on-ENV\_TARDEV\_Priority\_Vegetation\_on\_TML\_Detail\_A3\_12052026\_29 PM\_whydia



Northern TML option



T16

T17

Black Bobs Rivulet

DEE

200m

100m

100m

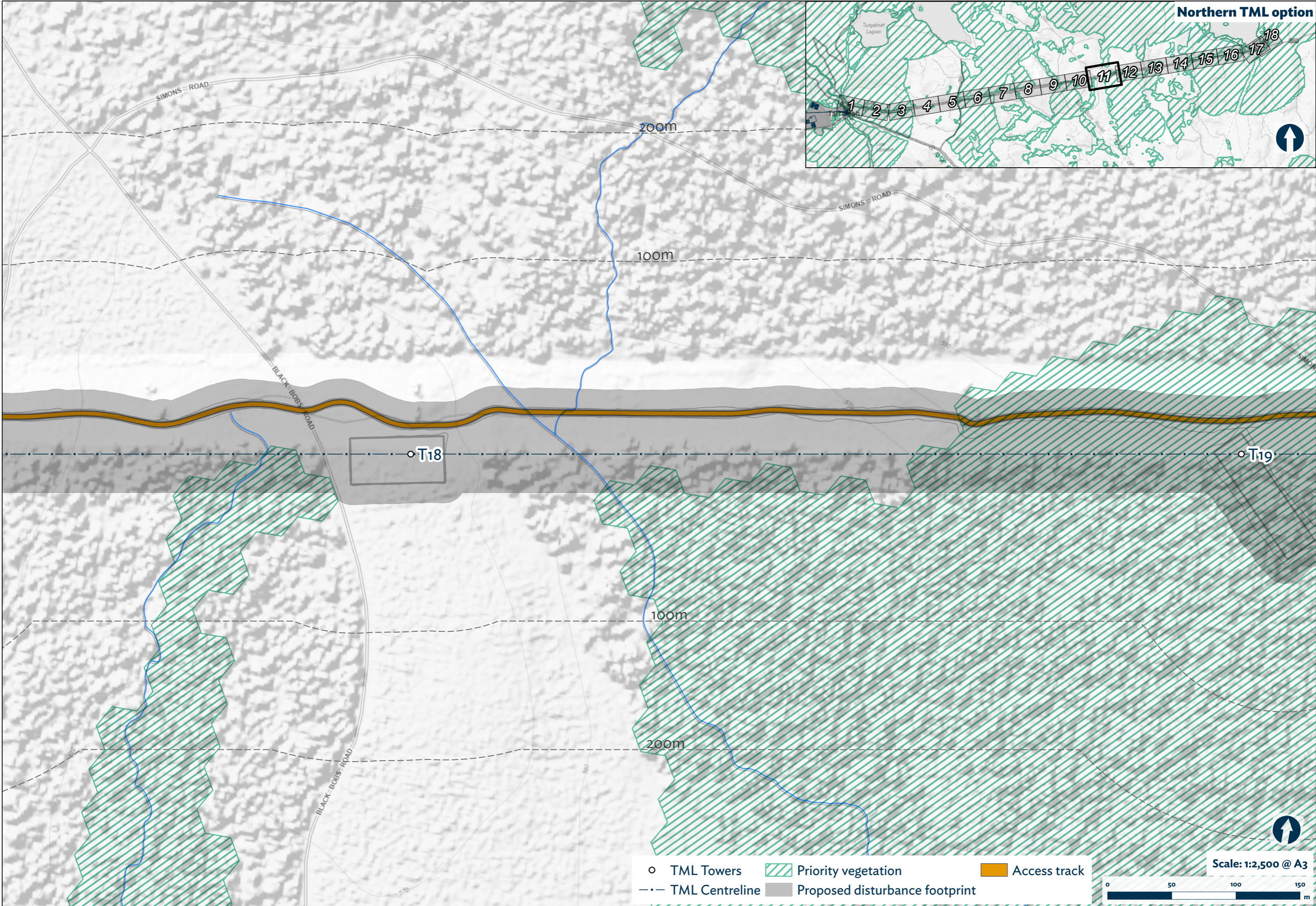
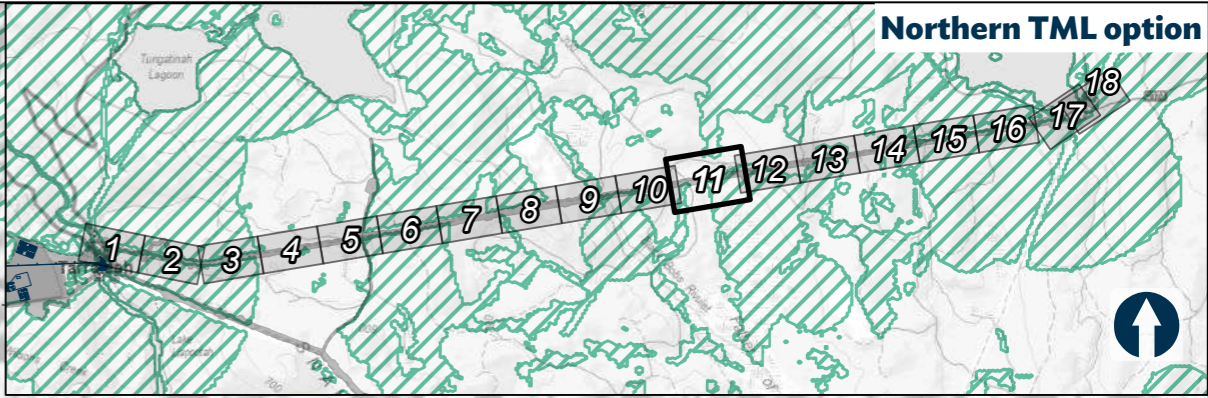
200m

- TML Towers
- TML Centreline
- ▨ Priority vegetation
- Proposed disturbance footprint
- Access track

Scale: 1:2,500 @ A3



Northern TML option



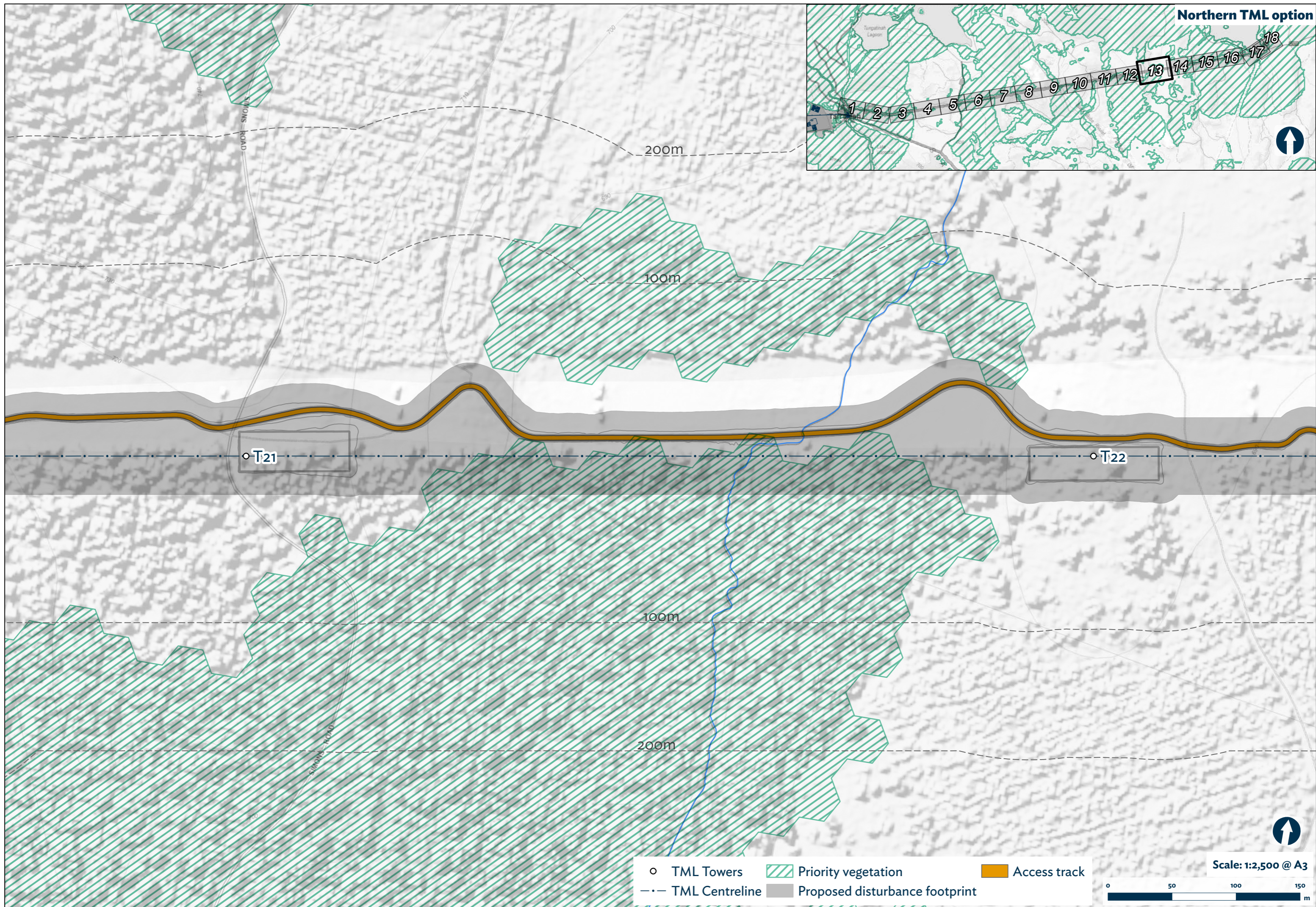
- TML Towers
- TML Centreline
- ▨ Priority vegetation
- Proposed disturbance footprint
- Access track



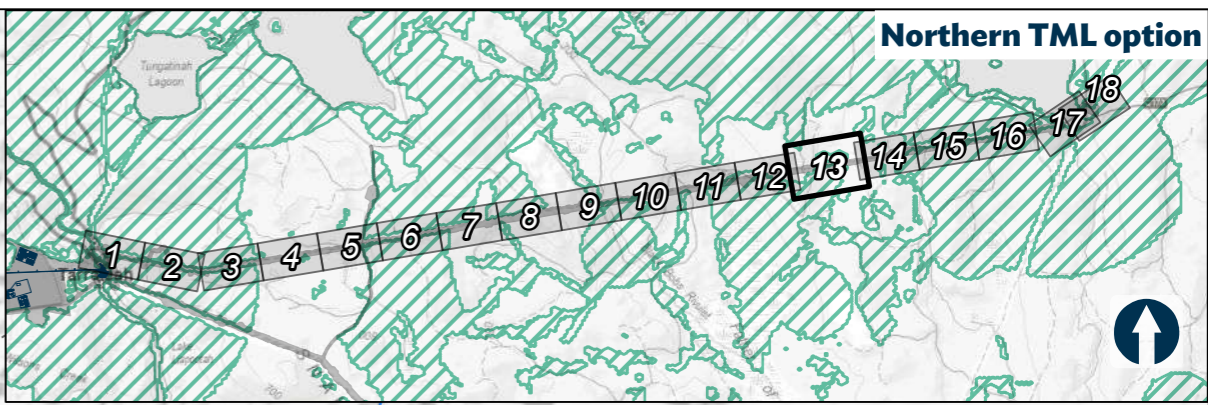
Path: \\hydro\manjiv\corp\Corporate\_Spatial\_Data\_Archive\GIS\Tasmania\GIS\Tasmania\ESAs\2026\proj1\MPPTAR\_655\env\TARDEV\Priority\_Vegetation\TML\Detail\_A3\12052026\_29 PM\whydia




Path: \\hydrodamian\corp\Corporate\_Spatial\_Data\_Archive\GIS\Tasmania\ESIA\2026\proj\1\MPPTAR\_655\env\TARDEV\Priority\_Vegetation\TML\_Detail\_A3\12052026\_29\_TML\_whydia



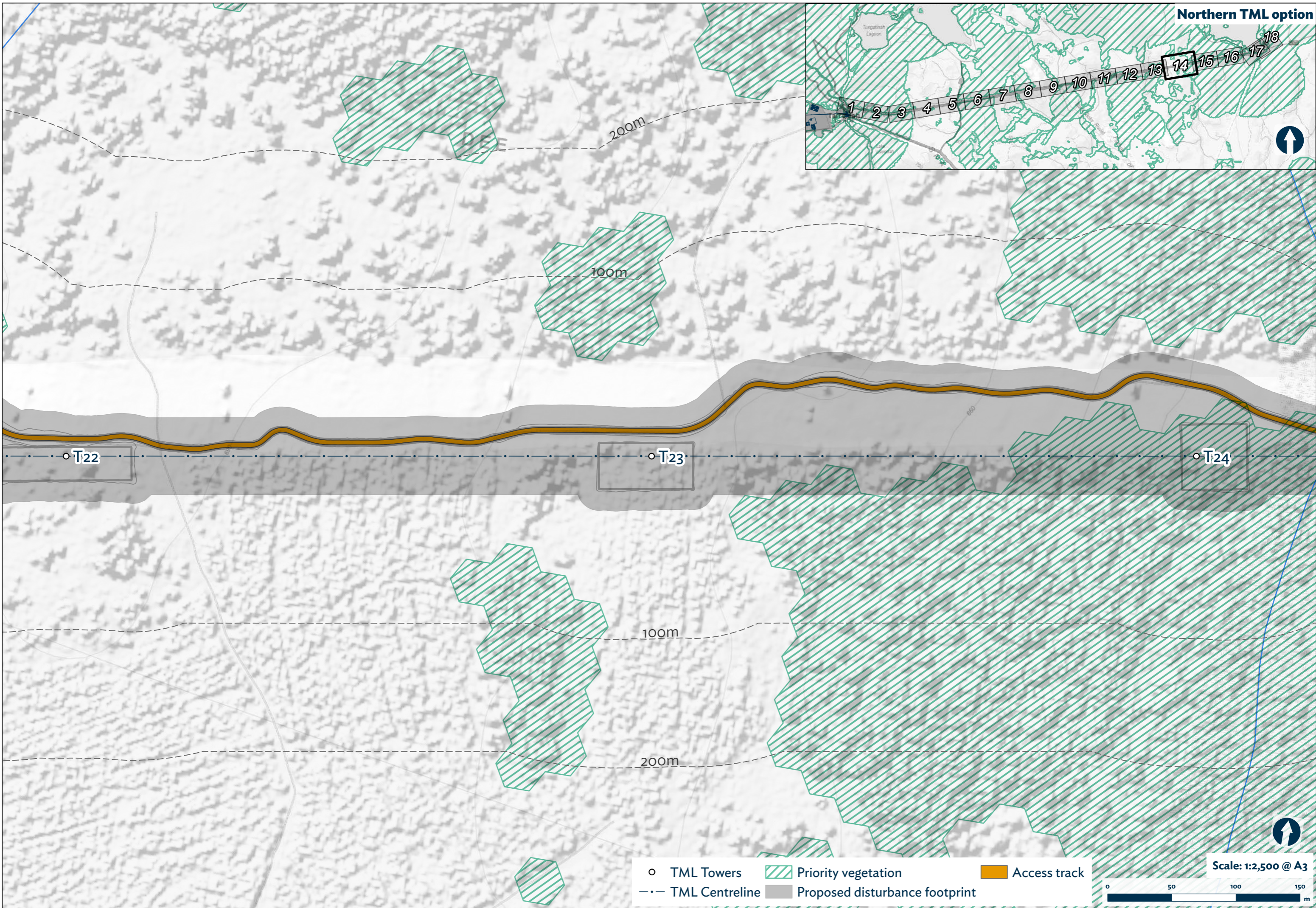
Northern TML option



- TML Towers
- ▨ Priority vegetation
- ▬ Access track
- .- TML Centreline
- Proposed disturbance footprint



Scale: 1:2,500 @ A3

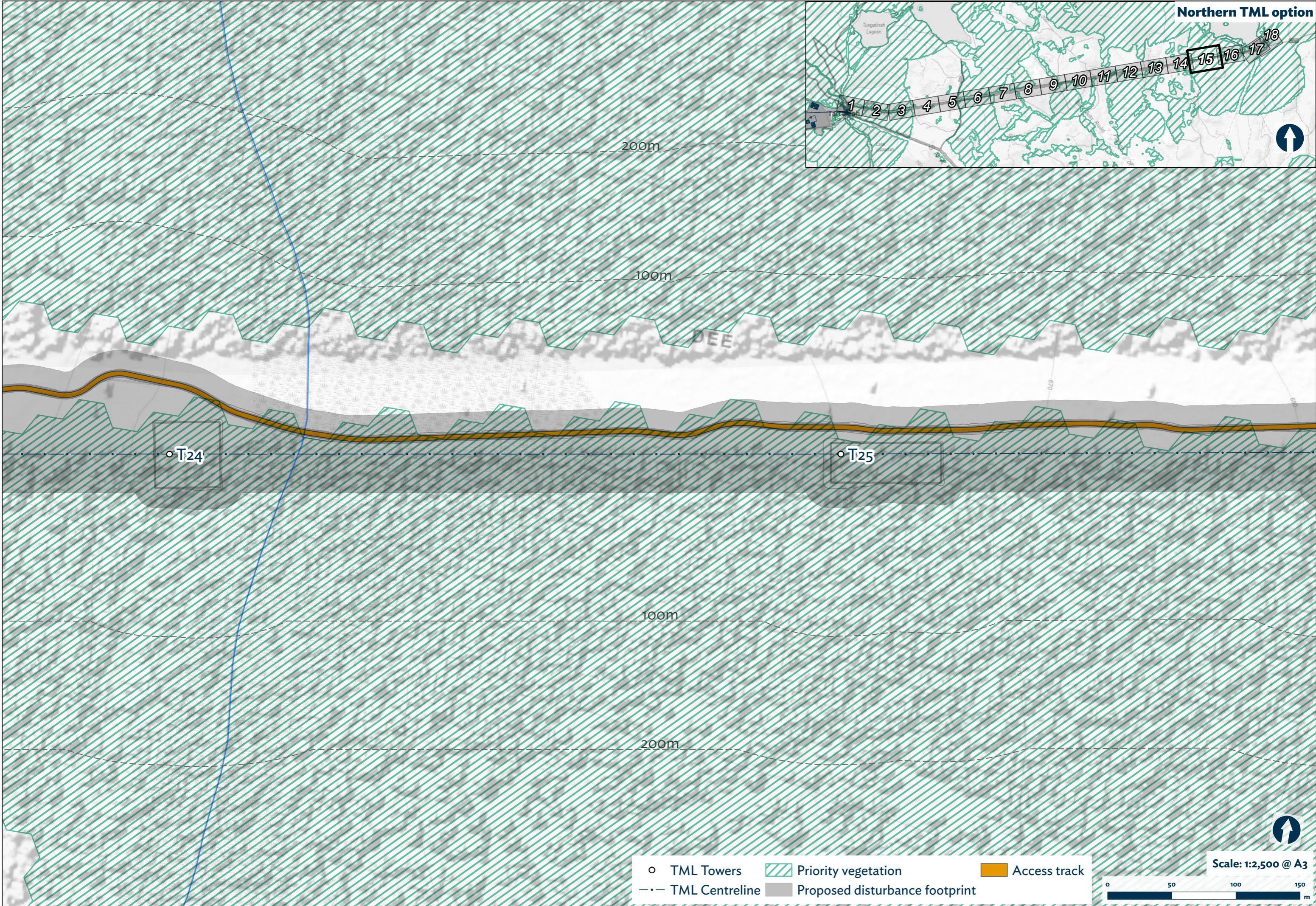
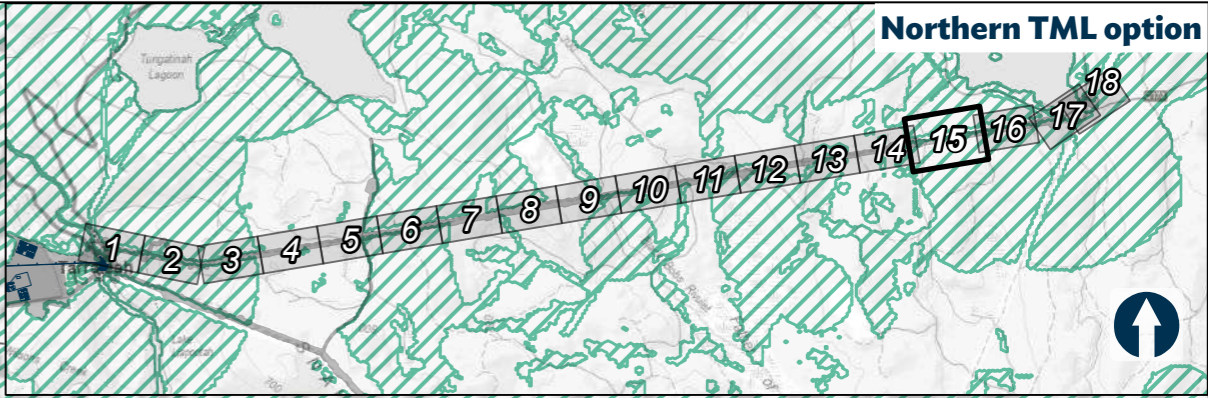


○ TML Towers	▨ Priority vegetation	■ Access track
- - - TML Centreline	■ Proposed disturbance footprint	

Scale: 1:2,500 @ A3

Path: \\hydro\manjiv\corp\Corporate\_Spatial\_Data\_Archive\GIS\Tasmania\ESM\2026\proj\MPPTAR\_655\env\TARDEV\Priority\_Vegetation\TML\_Detail\_A3\12052026\_29\_TML\_web.mxd  
 Date: 2026/05/29 11:05:29 AM  
 User: manjiv

Northern TML option



○ TML Towers	Priority vegetation	Access track
- · - · TML Centreline	Proposed disturbance footprint	

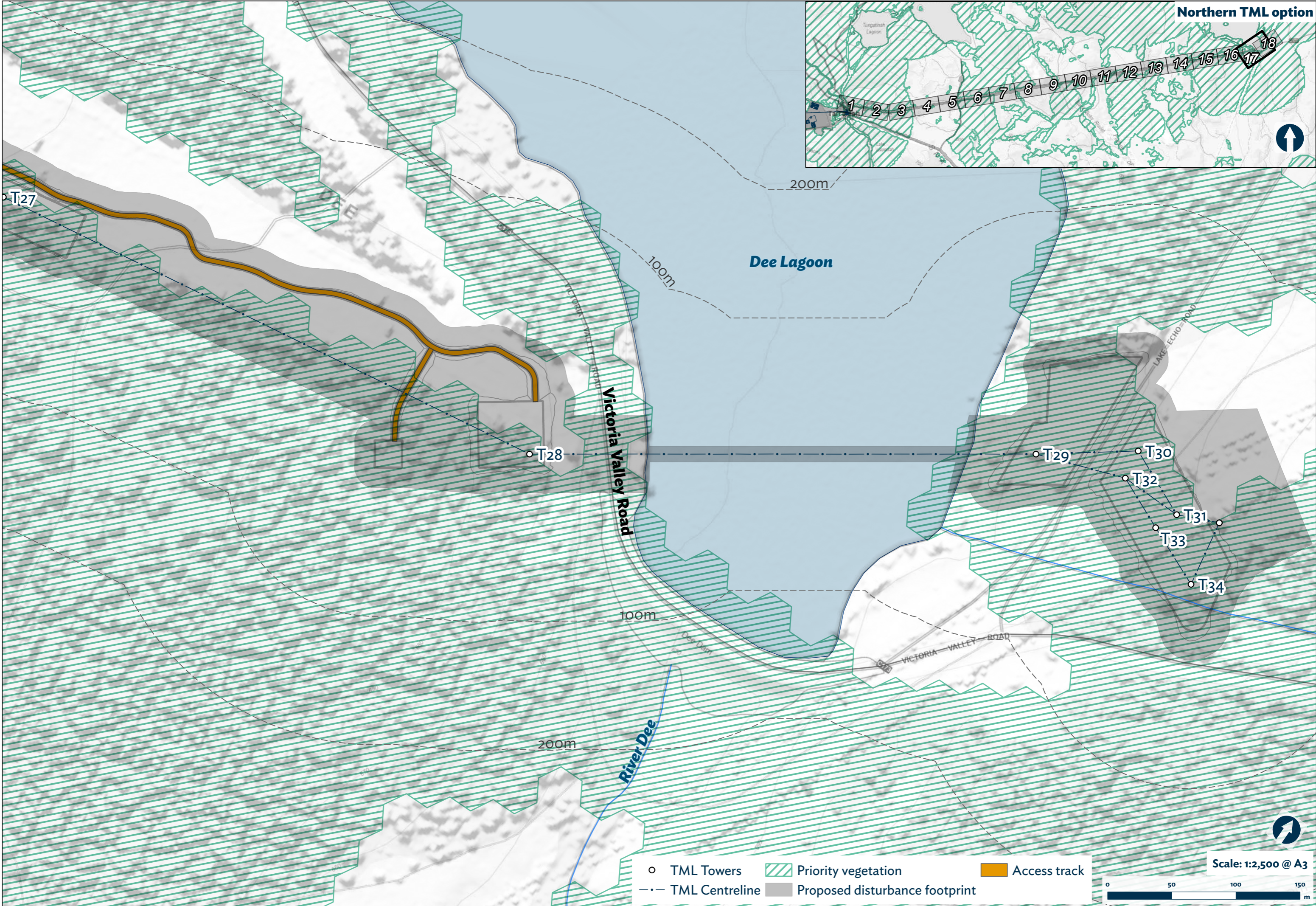
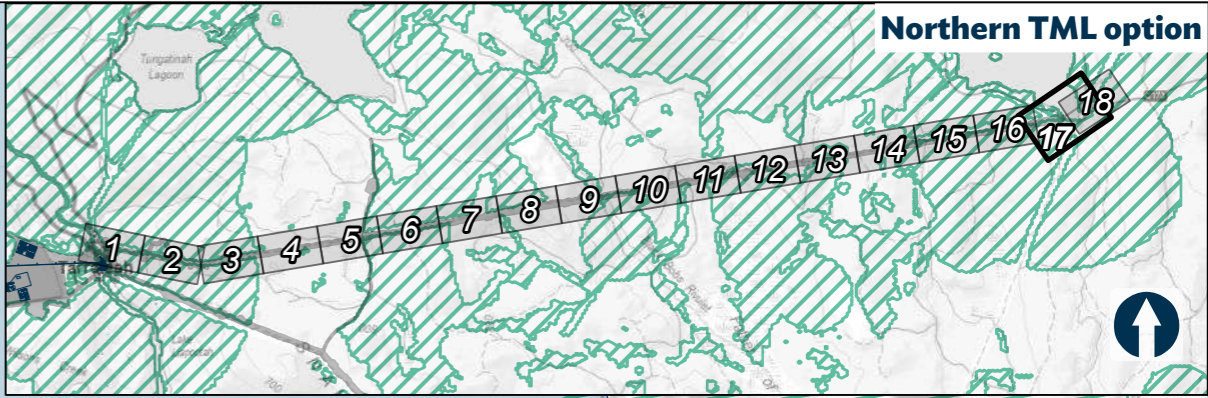
Scale: 1:2,500 @ A3

0 50 100 150 m

Path: \\hydrodaminc\corp\Corporate\_Spatial\_Data\_Archive\GIS\Tasmania\ESIA\2026\proj\MPPTAR\_655\env\TARDEV\Priority\_Vegetation\TML\_Detail\_A3\_12052026\_29 PM.mxd



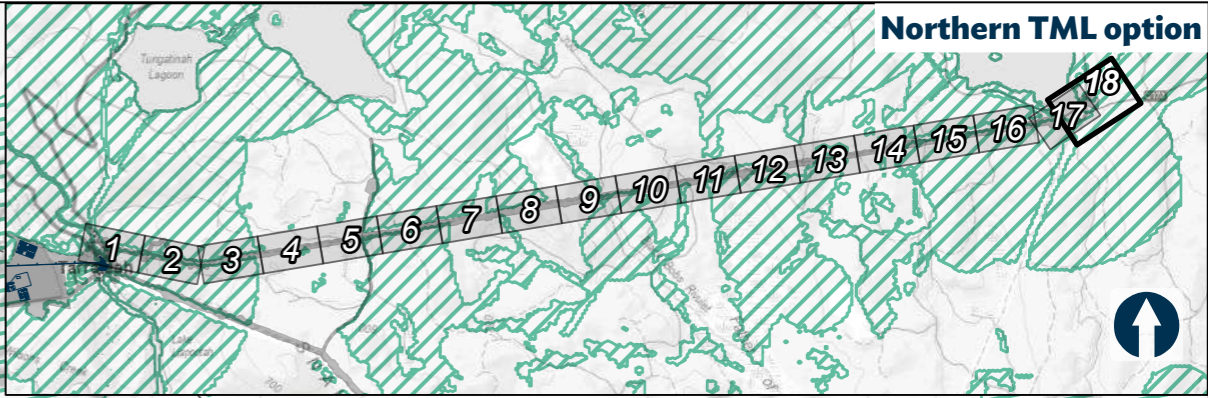
Northern TML option



- TML Towers
- ▨ Priority vegetation
- Access track
- ⋯ TML Centreline
- Proposed disturbance footprint



Path: \\hydro\manjiv\corp\Corporate\_Spatial\_Data\_Archive\GIS\Tasmania\ESIA\2026\proj\MPPTAR\_655-en-ENV-TARDEV-Priority\_Vegetation\_TML\_Detail\_A3\_12052026\_29 PM.mxd



Dee Lagoon

River Dee

T29  
T30  
T32  
T31  
T33  
T34

Victoria Valley Road

TML Towers	Priority vegetation	Access track
TML Centreline	Proposed disturbance footprint	



Path: \\hydro\man\proj\Corporate\_Spatial\_Data\_Archive\GIS\Tasmania\ESAs\2026\proj\MPPTAR\_655\env\TARDEV\Priority\_Vegetation\TML\_Detail\_A3\_12052026\_29 PM.mxd