

West of Nive River  
EPA scope of  
assessment

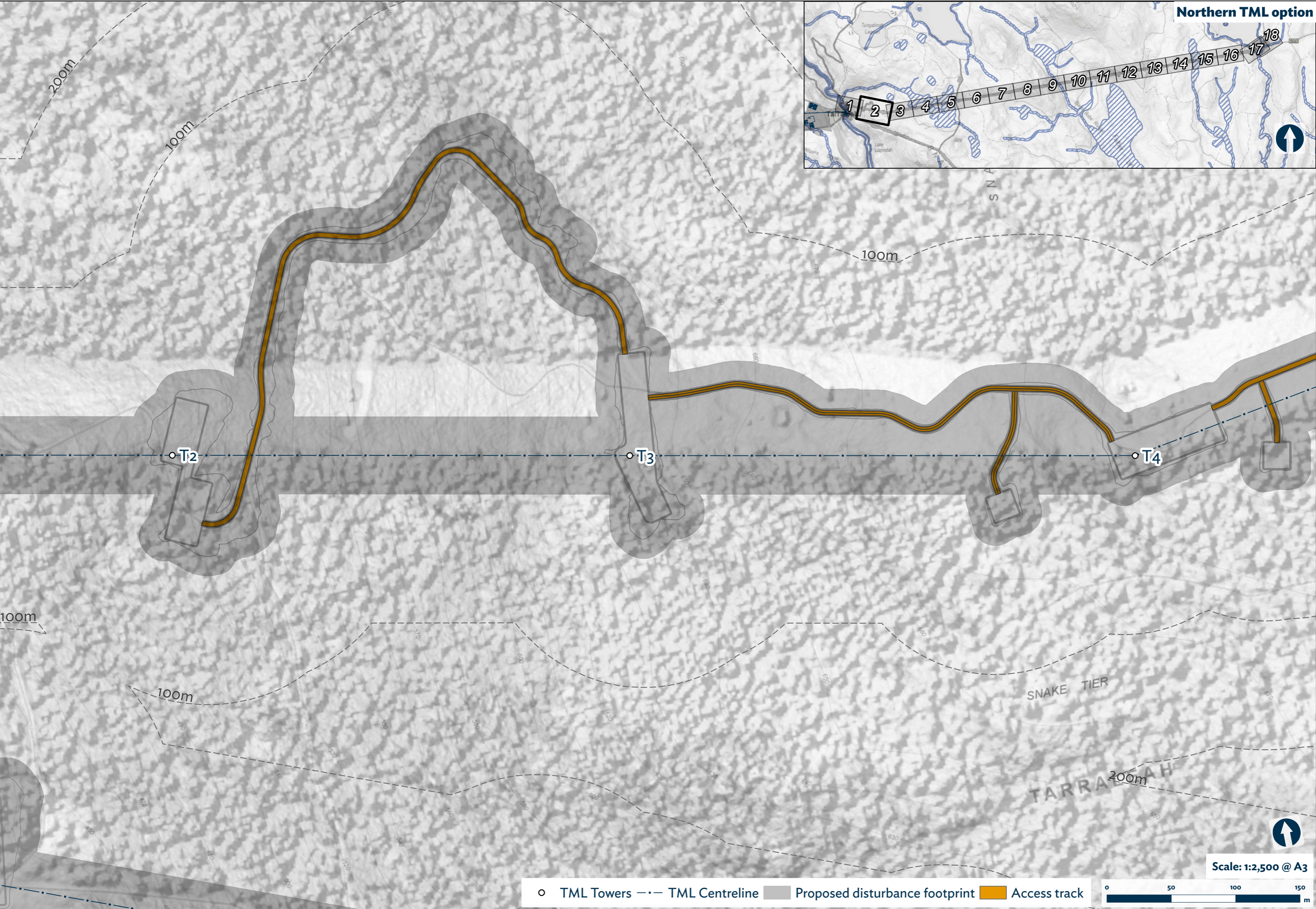
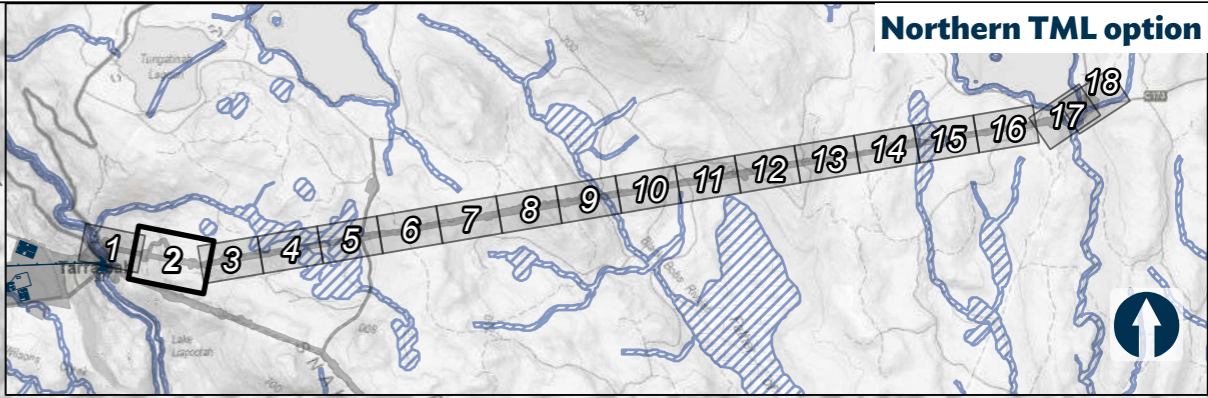
East of Nive River  
Central Highlands  
Council scope of  
assessment

- TML Towers
- ▨ Waterway and coastal protection area
- Access track
- TML Centreline
- Proposed disturbance footprint


Scale: 1:2,500 @ A3



Path: \\hydro\manjiv\proj\Corporate\_Spatial\_Data\_Archive\GIS\Tarraleah\ESIA\2026\april\MPPTAR\_626-or-ENV\TARDEV\Waterway Protection on TML Detailed - A3 [29/03/2026 2:59 PM] \walyuda



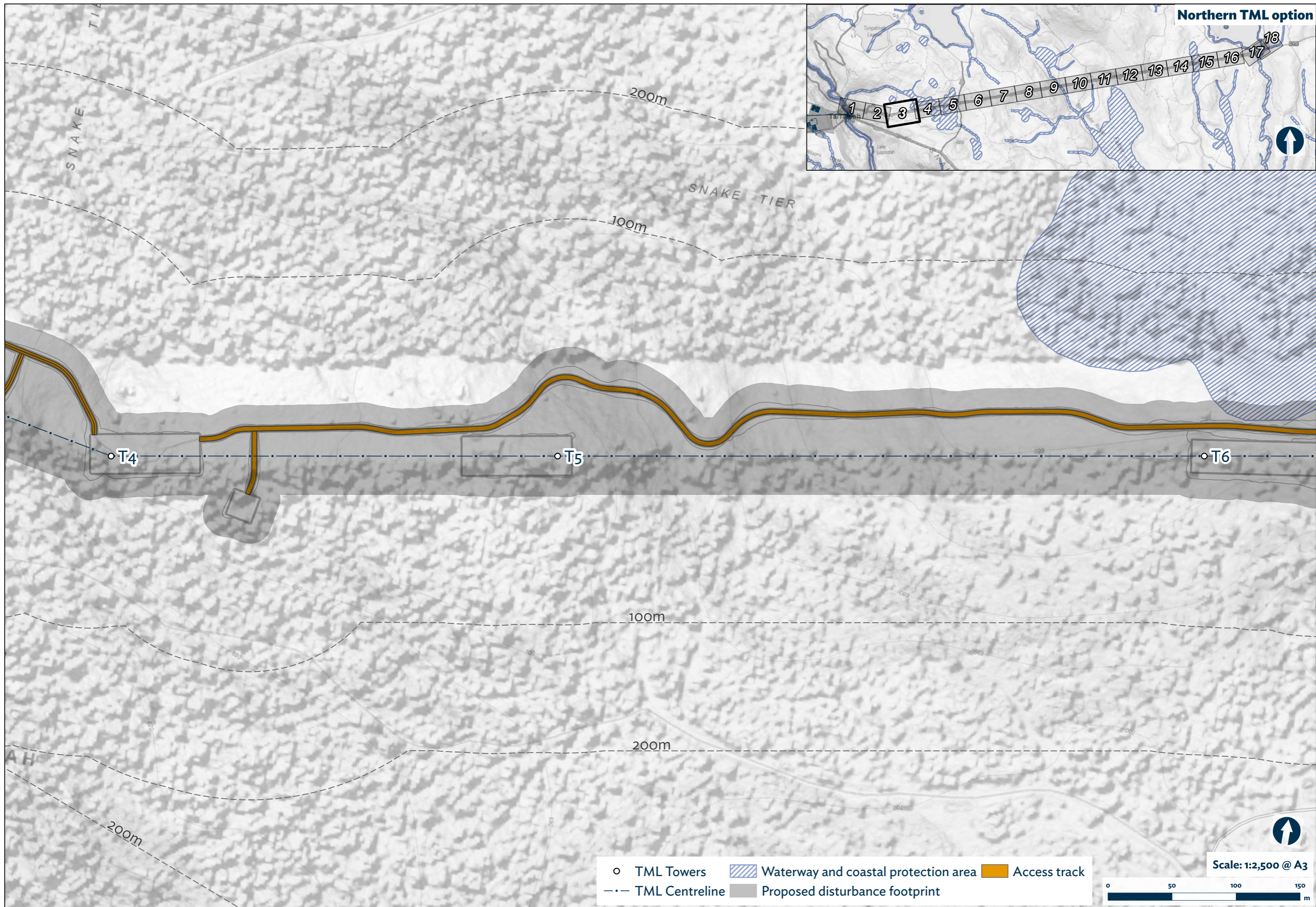
○ TML Towers    - - - TML Centreline    Proposed disturbance footprint    Access track



Scale: 1:2,500 @ A3


Path:\Hydro\managing\corp\Corporate\_Spatial\_Data\_Archive\Bent\Tarramah\GIS\Tarramah\ESIA\2026\april\MPPTAR\_626-or-ENV\TARDEV-Waterway Protection on TML Detailed - A3\MPPTAR\_626-or-ENV\TARDEV-Waterway Protection on TML Detailed - A3\12/03/2026 2:39 PM\walyuda

Path:\Hydro\manjiv\corp\Corporate\_Spatial\_Data\_Active\GIS\Tasmania\ESAs\2026\april\MPPTAR\_666\ENV\TARDEV-Waterway Protection on TML Detailed - A3 [29/03/2026 2:59 PM] wshyada



Northern TML option

○ TML Towers	Waterway and coastal protection area	Access track
- - - TML Centreline	Proposed disturbance footprint	



Scale: 1:2,500 @ A3

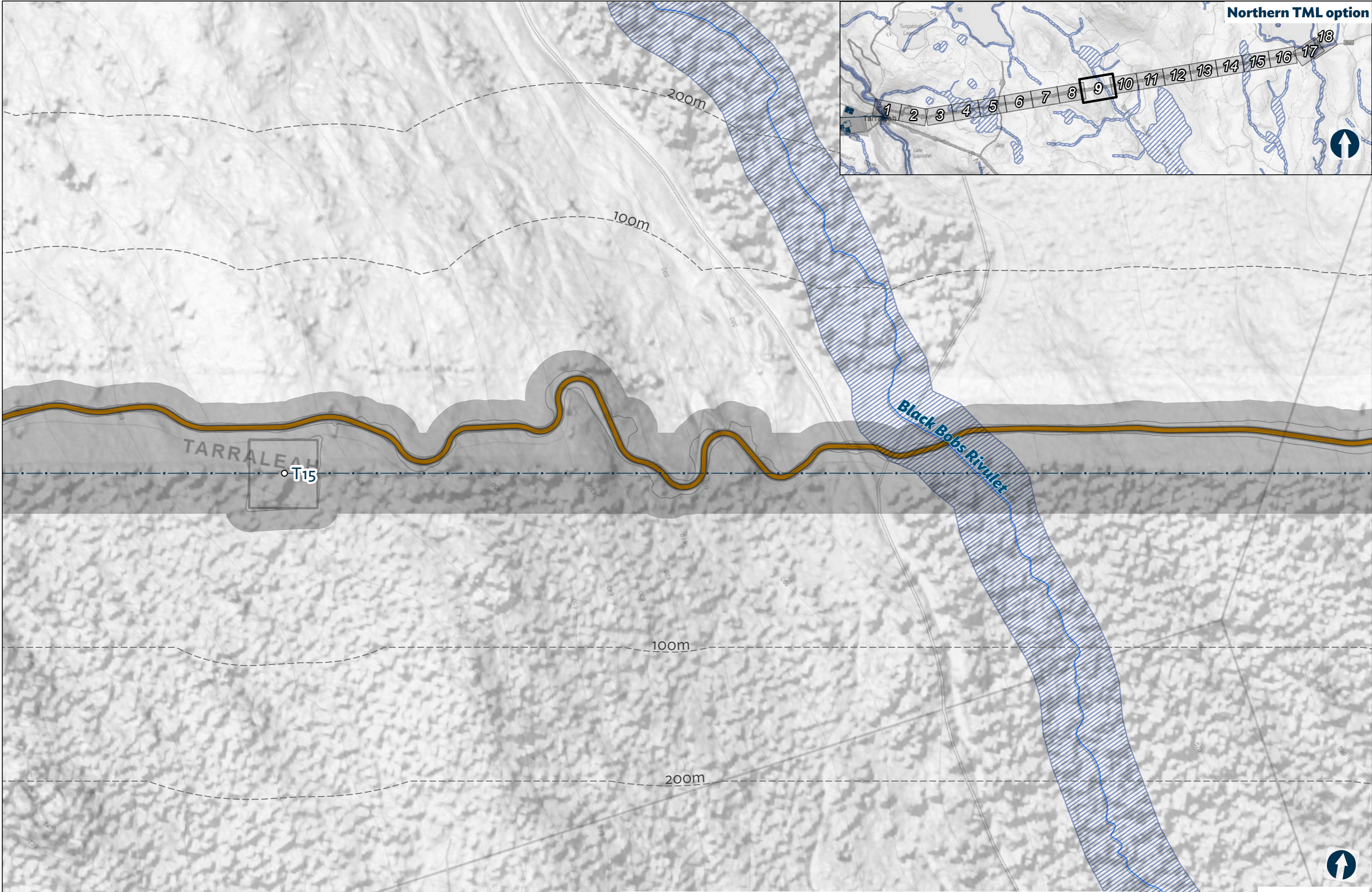
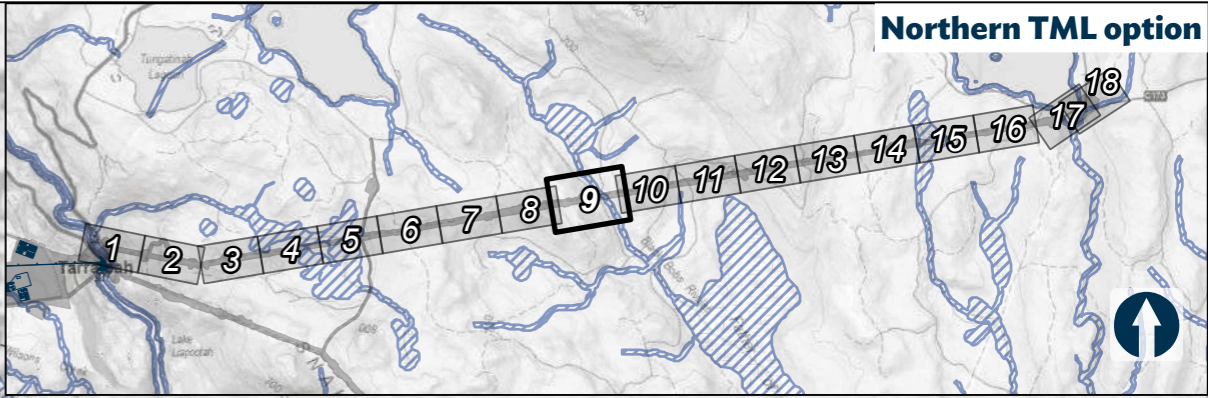












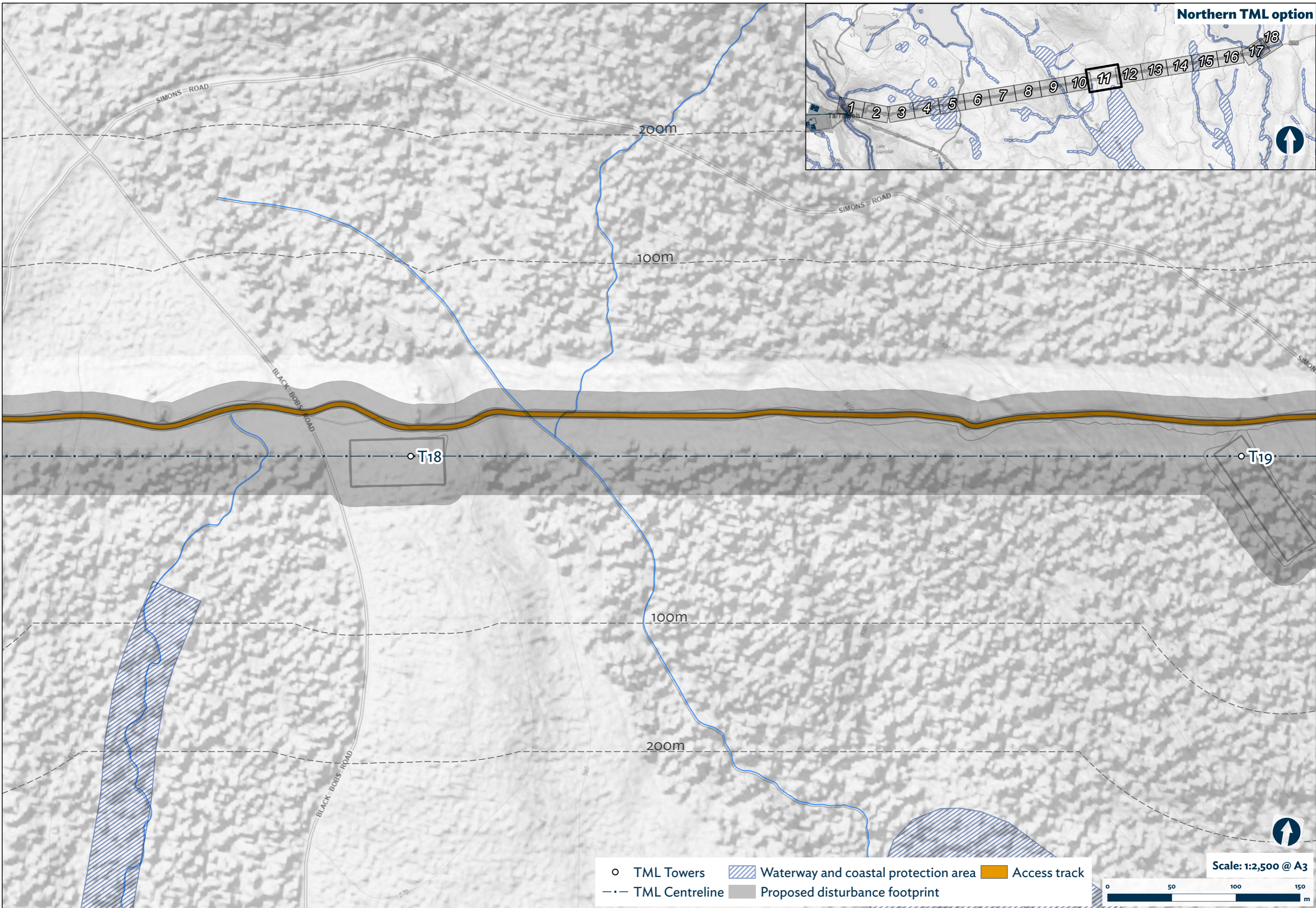
○ TML Towers	Waterway and coastal protection area	Access track
- - - TML Centreline	Proposed disturbance footprint	



Scale: 1:2,500 @ A3

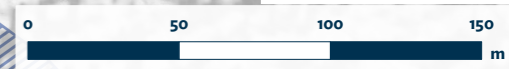
Path:\Hydro\manitocorp\Corporate\_Spatial\_Data\_Archive\Bent\Tarraleah\GIS\Tarraleah\ESIA\2026\april\MPPTAR\_626-or-ENV-TARDEV-Waterway Protection on TML Detailed - A3 [29/03/2026 2:59 PM] walyuda



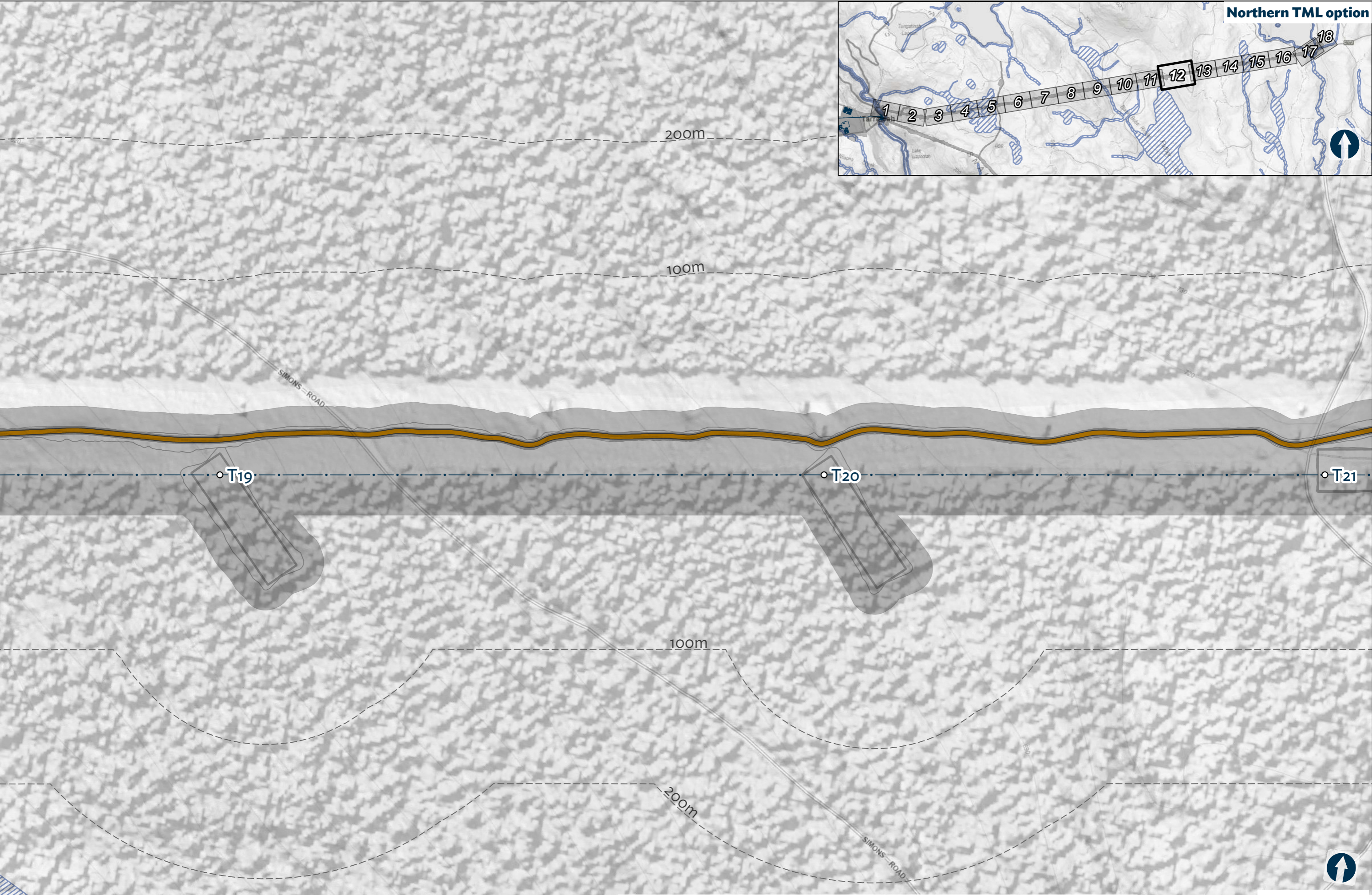
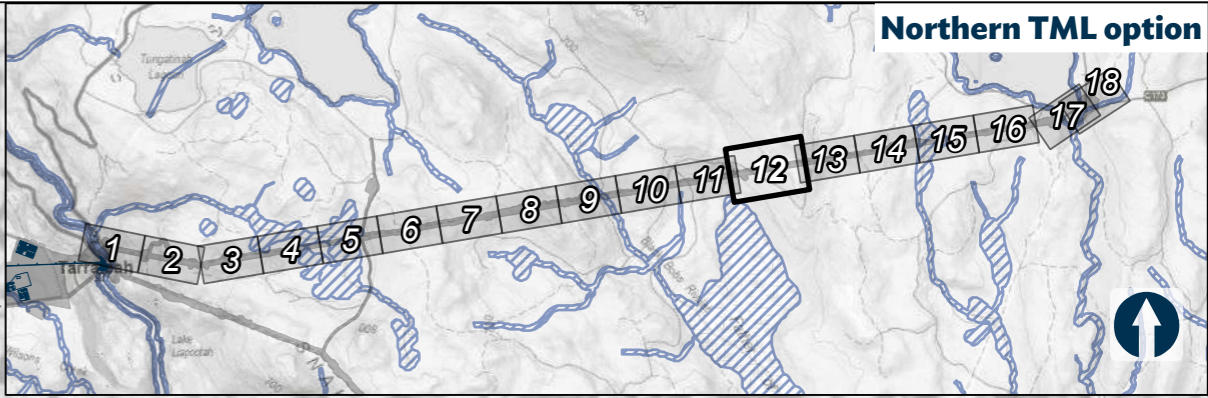


- TML Towers
- ▨ Waterway and coastal protection area
- Access track
- · - TML Centreline
- Proposed disturbance footprint

Scale: 1:2,500 @ A3



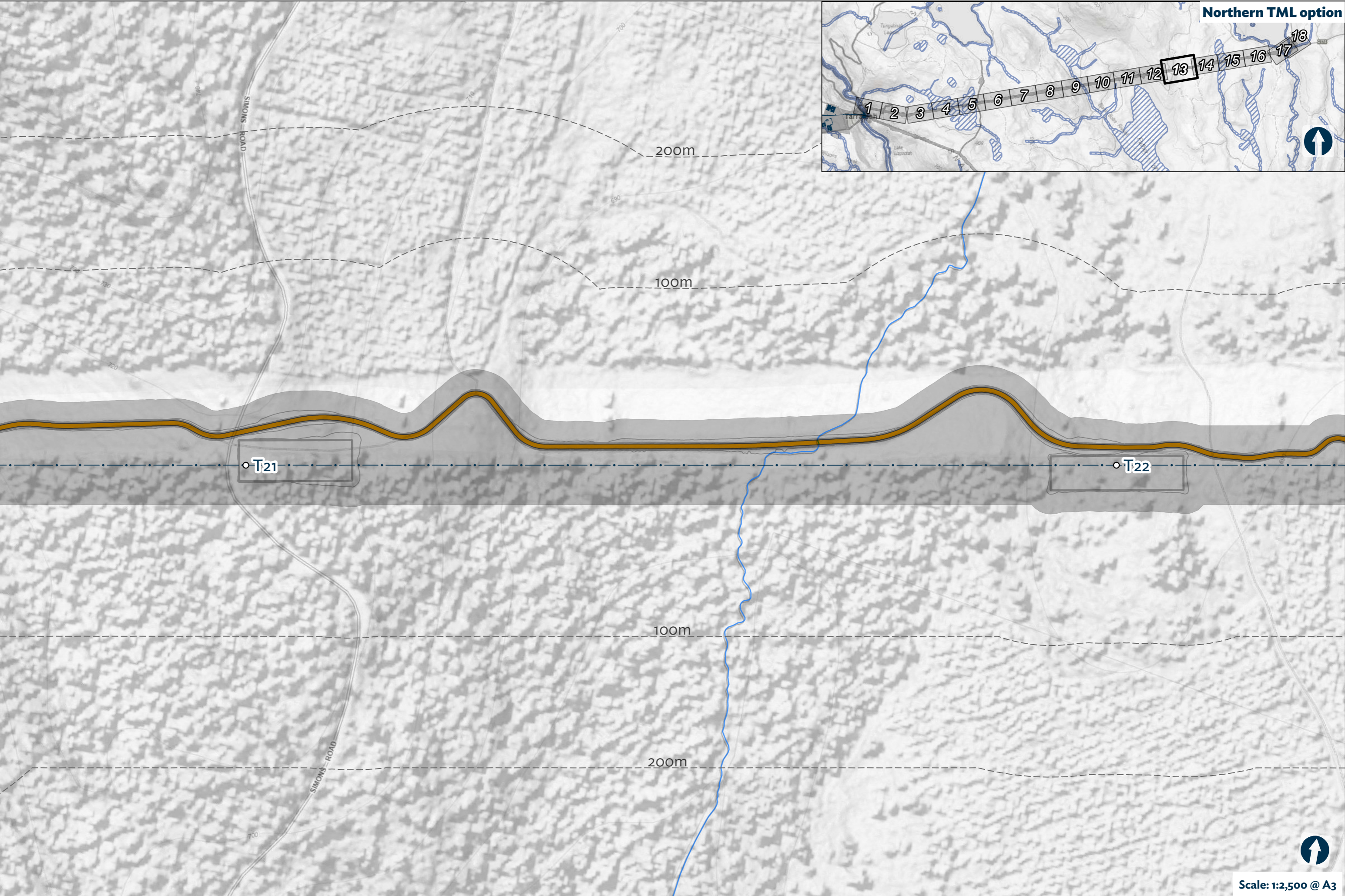
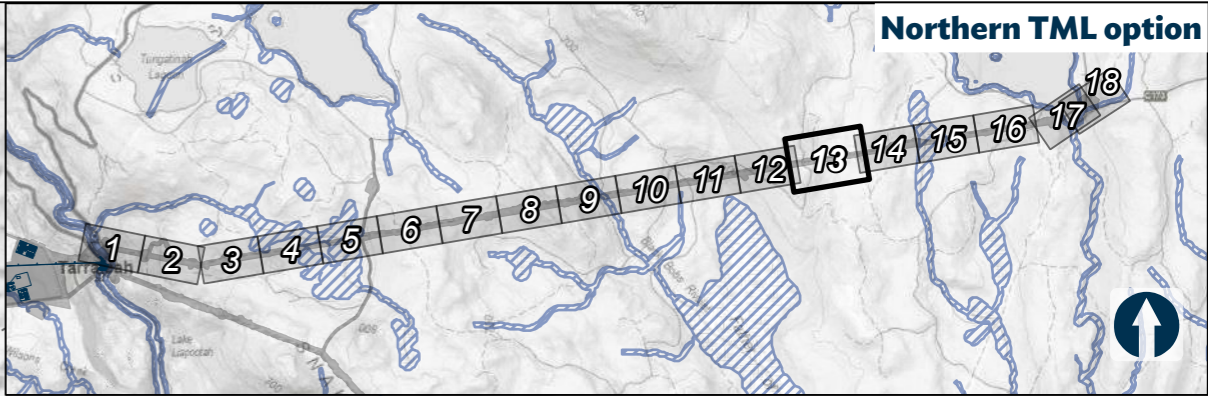
Path: \\hydro\manjiv\corp\Corporate\_Spatial\_Data\_Archive\GIS\Tasmania\ESIA\2026\proj\1\MP\TAR\_626\_of\_ENV\TARDEV\Waterway Protection on TML Detailed - A3 | 29/03/2026 2:59 PM | wjv\jv



○ TML Towers	Waterway and coastal protection area	Access track
- - - TML Centreline	Proposed disturbance footprint	



Path: \\hydro\manjiv\corp\Corporate\_Spatial\_Data\_Archive\GIS\Tasmania\GIS\Tasmania\ESIA\2026\src\1\MPR\_TAR\_626\_of\_ENV\_TARDEV\_Waterway\_Protection\_on\_TML\_Detail\_A3\_121023\_2026\_239 PM\main.mxd



○ TML Towers    - - - TML Centreline    Proposed disturbance footprint    Access track



Scale: 1:2,500 @ A3

Path: \\hydro\manjiv\corp\Corporate\_Spatial\_Data\_Archive\GIS\Tasmania\ESAs\2026\proj\1\MPPTAR\_626-01-ENV\TARDEV-Waterway Protection on TML Detailed - A3 | 19/03/2026 2:39 PM | wjw@hds









